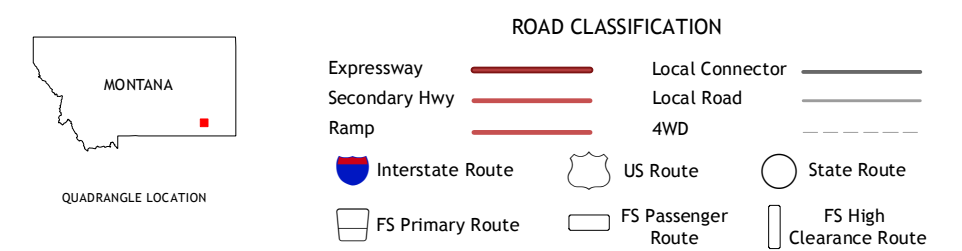
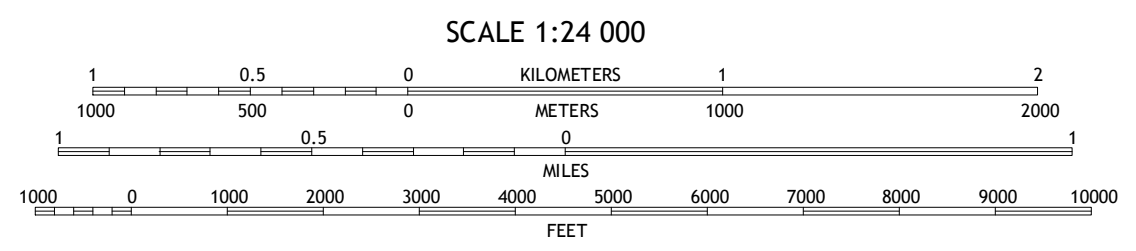
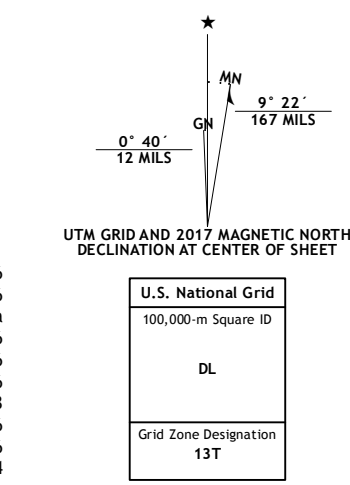


Produced by the United States Geological Survey North American Datum of 1983 (NAD83) World Geodetic System of 1984 (WGS84) Projection and 1000-meter grid: Universal Transverse Mercator, Zone 13T 10 000-foot ticks: Montana Coordinate System of 1983



ADJOINING QUADRANGLES table with 8 cells containing adjacent quadrangle names like Beaver Creek School, Stacy, Elk Ridge, etc.

Check with local Forest Service unit for current travel conditions and restrictions. HOME CREEK BUTTE, MT 2017

