
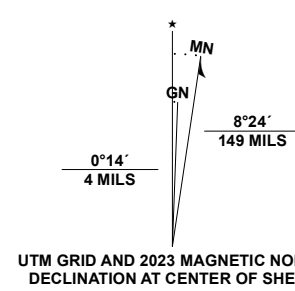


Produced by the United States Geological Survey

North American Datum of 1983 (NAD83)
World Geodetic System of 1984 (WGS84), Projection and
1 000-meter grid; Universal Transverse Mercator, Zone 13U
This map is not a legal document. Boundaries may be
generalized for this map scale. Private lands within government
reservations may not be shown. Obtain permission before
entering private lands.

Imagery.....NAIP, July 2017 - September 2017
Roads.....U.S. Census Bureau, 2016
Names.....GNIS, 1980-2023
Hydrography.....National Hydrography Dataset, 2005 - 2019
Contours.....National Elevation Dataset, 2009
Boundaries.....Multiple sources; see metadata file 2021 - 2022
Public Land Survey System.....BLM, 2018
Wetlands.....FWS National Wetlands Inventory Not Available



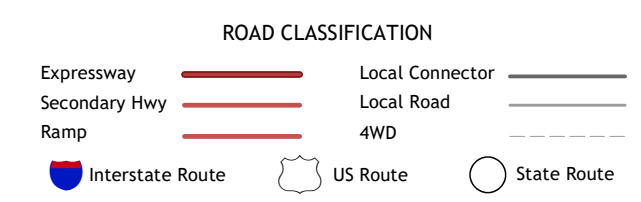
CONTOUR INTERVAL 10 FEET
NORTH AMERICAN VERTICAL DATUM OF 1988
This map was produced to conform with the
National Geospatial Program US Topo Product Standard.



ADJOINING QUADRANGLES

1	2	3
4	5	6
7	8	

- 1 Thornwood Ranch
- 2 Flagstaff Hill
- 3 Alkali Coulee
- 4 Snake Creek NE
- 5 Homestead
- 6 Coyote Coulee
- 7 Rocky Point
- 8 Johnson Lake



HOMESTEAD NW, MT
2024

