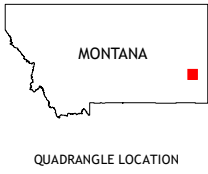
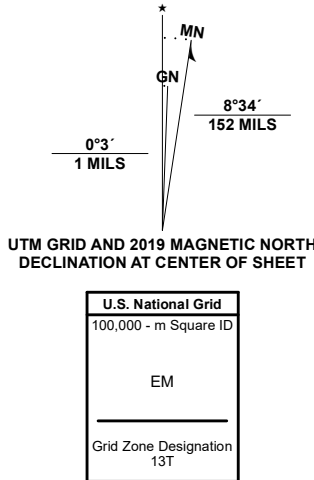


Produced by the United States Geological Survey

North American Datum of 1983 (NAD83)
World Geodetic System of 1984 (WGS84). Projection and
1 000-meter grid/Universal Transverse Mercator, Zone 13T
This map is not a legal document. Boundaries may be
generalized for this map scale. Private lands within government
reservations may not be shown. Obtain permission before
entering private lands.

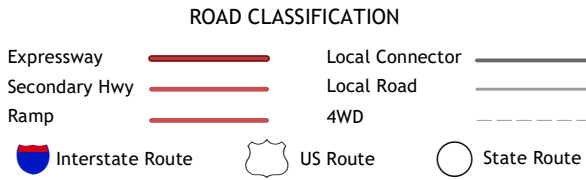
Imagery.....NAIP, October 2015 - January 2016
Roads.....U.S. Census Bureau, 2016
Names.....GNIS, 1994
Hydrography.....National Hydrography Dataset, 2003 - 2020
Contours.....National Elevation Dataset, 2009
Boundaries.....Multiple sources: see metadata file 2018 - 2019
Public Land Survey System.....BLM, 2018
Wetlands.....FWS National Wetlands Inventory 2005



QUADRANGLE LOCATION

1	2	3
4	5	6
7	8	9

1 Knowlton
2 Foundation Spring
3 Bracket Butte SE
4 Teepee Butte NE
5 Nelson Butte
6 Teepee Butte
7 North Fork Alkali Creek
8 Skunk Creek



HOOKY DAM, MT
2020

