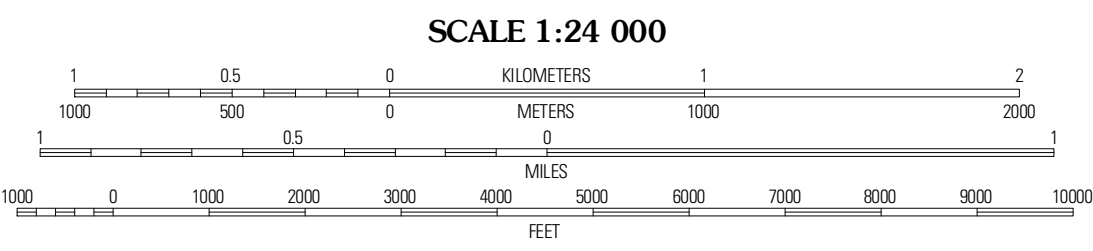
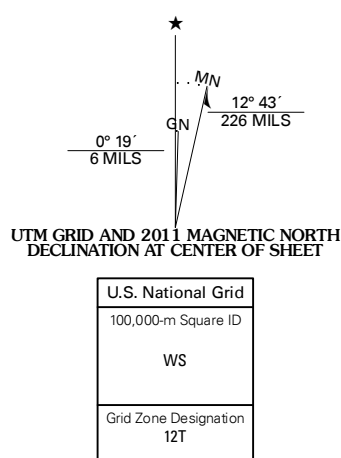


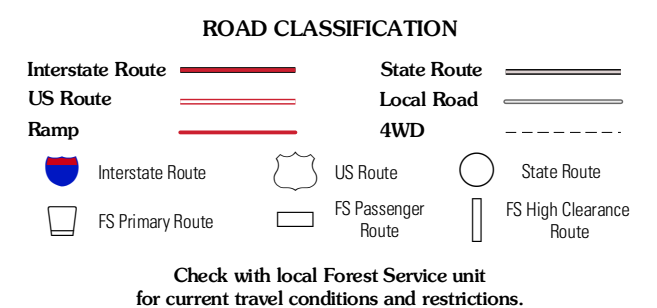
Produced by the United States Geological Survey  
North American Datum of 1983 (NAD83)  
World Geodetic System of 1984 (WGS84). Projection and  
1 000-meter grid. Universal Transverse Mercator, Zone 12T  
10 000-foot ticks: Montana Coordinate System of 1983

Imagery.....NAIP, June 2009 - August 2009  
Roads.....52006-2010 Tele Atlas  
Roads within US Forest Service Lands.....FSTopo Data  
with limited Forest Service updates, 2009  
Names.....GNIS, 2010  
Hydrography.....National Hydrography Dataset, 2009  
Contours.....National Elevation Dataset, 2006  
Boundaries.....Census, IBWC, IBC, USGS, 1972 - 2010



QUADRANGLE LOCATION

Rings Hill	Sand Point	Eaton Spring
Volcano Butte	Hoover Spring	Russian Flat
Fourmile Spring	Checkerboard	Mount Howe



Check with local Forest Service unit for current travel conditions and restrictions.

**HOOVER SPRING, MT**  
2011

ADJOINING 7.5 QUADRANGLES