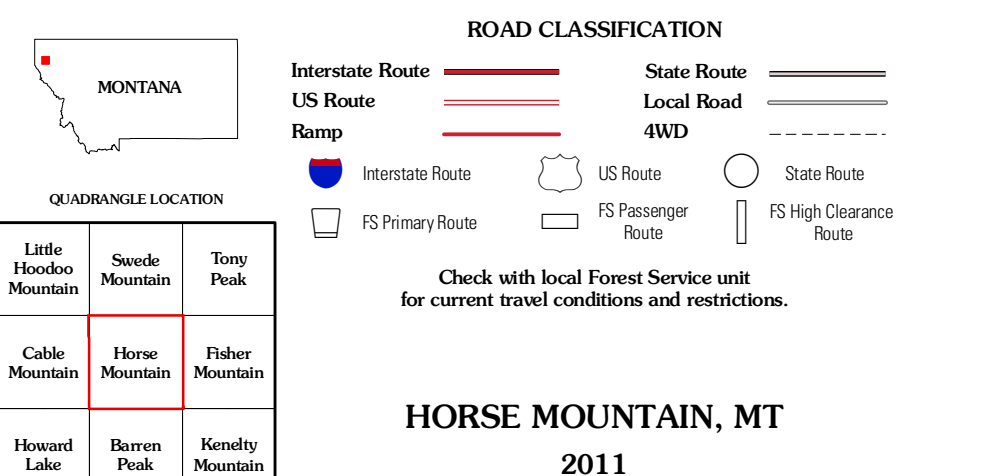
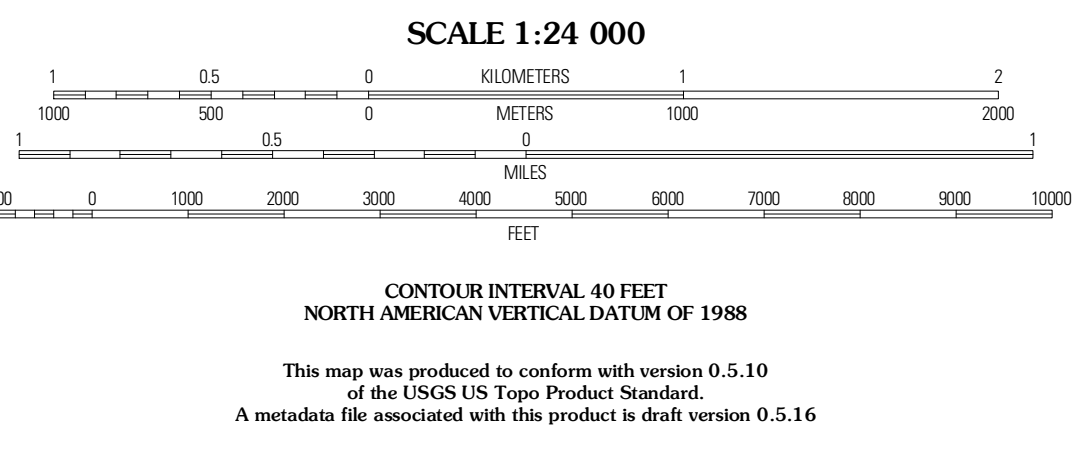
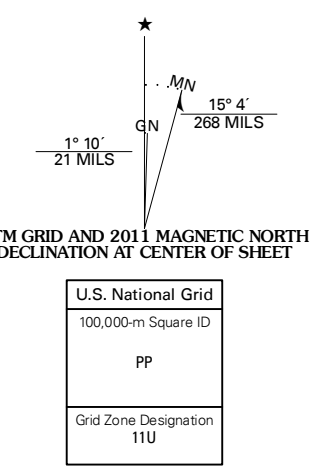


Produced by the United States Geological Survey North American Datum of 1983 (NAD83) World Geodetic System of 1984 (WGS84). Projection and 1 000-meter grid: Universal Transverse Mercator, Zone 11U 10 000-foot ticks: Montana Coordinate System of 1983

Imagery: NADIP, July 2009 Roads: 2006-2010 Tele Atlas Roads within US Forest Service Lands: FSTopo Data with limited Forest Service updates, 2009 Names: GNIS, 2010 Hydrography: National Hydrography Dataset, 2009 Contours: National Elevation Dataset, 2006 Boundaries: Census, IBWC, IBC, USGS, 1972 - 2010



HORSE MOUNTAIN, MT 2011

ADJOINING 7.5 QUADRANGLES