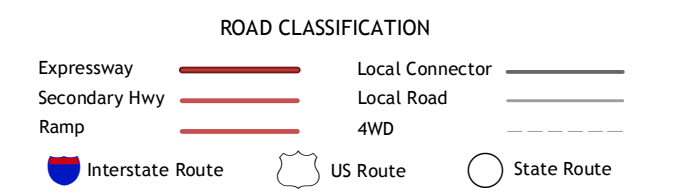
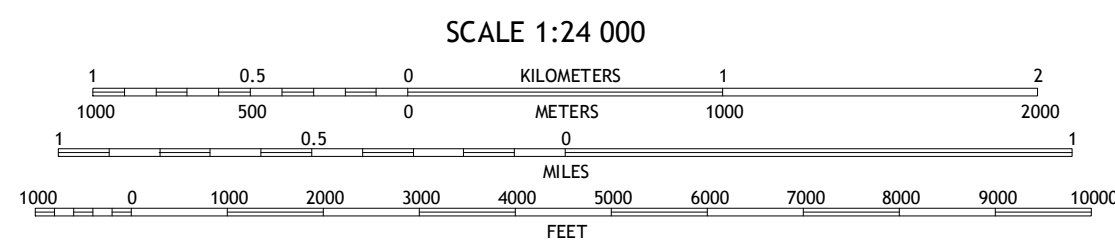
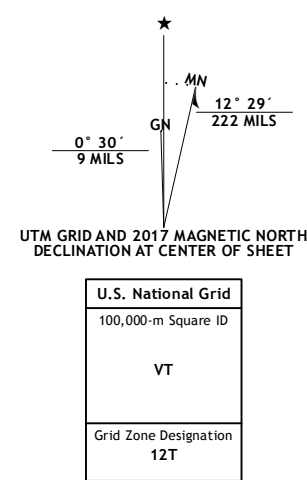


Produced by the United States Geological Survey North American Datum of 1983 (NAD83) World Geodetic System of 1984 (WGS84) Projection and 1 000-meter grid: Universal Transverse Mercator, Zone 12T 10 000-foot ticks: Montana Coordinate System of 1983

This map is not a legal document. Boundaries may be generalized for this map scale. Private lands within government reservations may not be shown. Obtain permission before entering private lands.

Imagery.....NAIP, January 2016 Roads.....U.S. Census Bureau, 2015 - 2016 Names.....GNIS, 2016 Hydrography.....National Hydrography Dataset, 2016 Contours.....National Elevation Dataset, 2006 Boundaries.....Multiple sources; see metadata file 1972 - 2016 Public Land Survey System.....BLM, 2016 Wetlands.....FWS National Wetlands Inventory 1977 - 2014



ADJOINING QUADRANGLES table with 3 columns and 8 rows of numbers.

HOUND CREEK RESERVOIR, MT 2017

