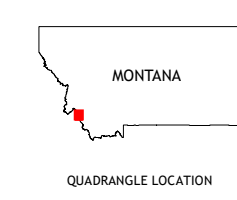



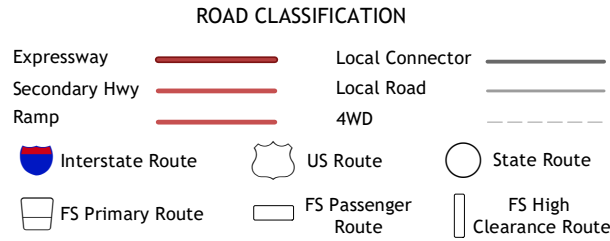
Produced by the United States Geological Survey
North American Datum of 1983 (NAD83)
World Geodetic System of 1984 (WGS84). Projection and
1 000-meter grid/Universal Transverse Mercator, Zone 12T
This map is not a legal document. Boundaries may be
generalized for this map scale. Private Lands within government
reservations may not be shown. Obtain permission before
entering private lands.

Imagery.....NAIP, November 2015 - January 2018
Roads.....U.S. Census Bureau, 2016
Roads within US Forest Service Lands.....FSTopo Data
with limited Forest Service updates, 2013 - 2017
Names.....Multiple sources; see metadata file, 2018 - 2020
Hydrography.....National Hydrography Dataset, 2002 - 2019
Contours.....National Elevation Dataset, 2002 - 2005
Boundaries.....Multiple sources; see metadata file, 2018 - 2019
Public Land Survey System.....BLM, 2018 - 2019
Wetlands.....FWS National Wetlands Inventory Not Available



1	2	3
4	5	6
7	8	9

1 Big Hole Pass
2 Isaac Meadows
3 Highland Ranch
4 Shewag Lake
5 Ajax Ranch
6 Badger Spring Gulch
7 Homer Youngs Peak
8 Lower Miner Lakes



JUMBO MOUNTAIN, MT, ID
2020

