

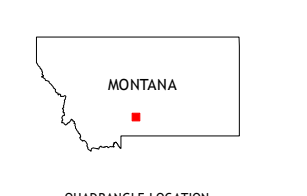
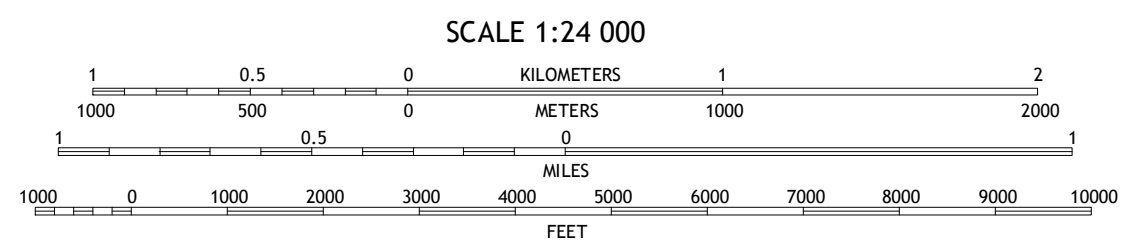
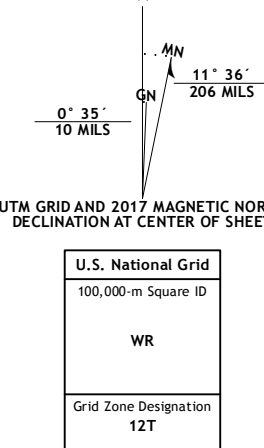
Produced by the United States Geological Survey
North American Datum of 1983 (NAD83)
World Geodetic System of 1984 (WGS84). Projection and
1 000-meter grid: Universal Transverse Mercator, Zone 12T
10 000-foot ticks: Montana Coordinate System of 1983

This map is not a legal document. Boundaries may be
generalized for this map scale. Private lands within government
reservations may not be shown. Obtain permission before
entering private lands.

ImageryNAIP, November 2015
RoadsU.S. Census Bureau, 2015 - 2016
NamesGNIS, 2016
HydrographyNational Hydrography Dataset, 2015
ContoursNational Elevation Dataset, 2006
BoundariesMultiple sources; see metadata file 1972 - 2016
Public Land Survey SystemBLM, 2016
WetlandsFWS National Wetlands Inventory 1977 - 2014

UTM GRID AND 2017 MAGNETIC NORTH
DECLINATION AT CENTER OF SHEET

U.S. National Grid 100,000-m Square ID	WR
Grid Zone Designation	12T



ADJOINING QUADRANGLES

1	2	3
4	5	6
7	8	9

- 1 Fairview Peak
- 2 Raspberry Butte
- 3 Grosfield Ranch
- 4 Hunters Hot Springs
- 5 Carney
- 6 Elton
- 7 Springdale
- 8 McLeod

KELLY HILLS, MT
2017

