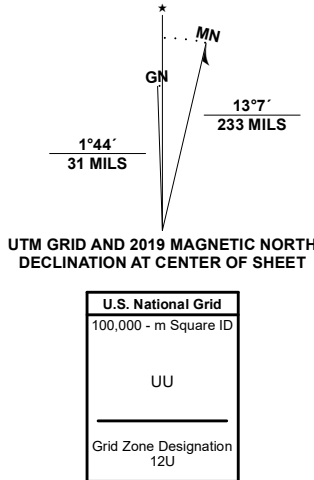


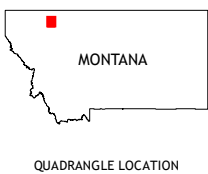
Produced by the United States Geological Survey

North American Datum of 1983 (NAD83)  
World Geodetic System of 1984 (WGS84). Projection and  
1 000-meter grid/Universal Transverse Mercator, Zone 12U  
This map is not a legal document. Boundaries may be  
generalized for this map scale. Private lands within government  
reservations may not be shown. Obtain permission before  
entering private lands.

Imagery.....	NAIP,	Not	Available
Roads.....	U.S. Census Bureau,	2016	
Names.....	GNIS, 1980	2018	
Hydrography.....	National Hydrography Dataset,	2004 - 2019	
Contours.....	National Elevation Dataset,	2001	
Boundaries.....	Multiple sources: see metadata file	2018 - 2019	
Public Land Survey System.....	BLM,	2018	
Wetlands.....	FWS National Wetlands Inventory	1984 - 1986	



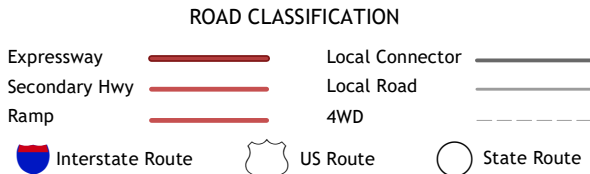
CONTOUR INTERVAL 40 FEET  
NORTH AMERICAN VERTICAL DATUM OF 1988  
This map was produced to conform with the  
National Geospatial Program US Topo Product Standard, 2011.  
A metadata file associated with this product is draft version 0.6.18



1	2	3
4	5	6
7	8	9

ADJOINING QUADRANGLES

- 1 Saint Mary
- 2 Fox Creek
- 3 Horse Lake
- 4 Cut Bank Pass
- 5 Starr School
- 6 Mount Rockwell
- 7 Dancing Lady Mountain
- 8 East Glacier Park



KIOWA, MT  
2020

