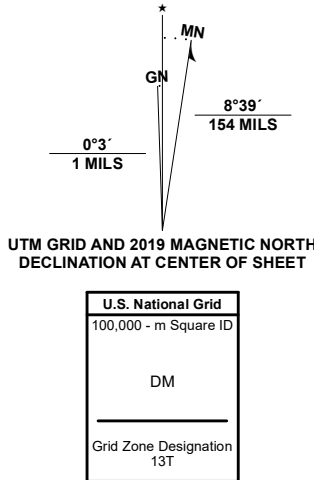


Produced by the United States Geological Survey

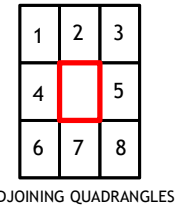
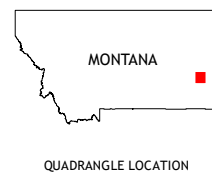
North American Datum of 1983 (NAD83)
World Geodetic System of 1984 (WGS84). Projection and
1 000-meter grid: Universal Transverse Mercator, Zone 13T
This map is not a legal document. Boundaries may be
generalized for this map scale. Private lands within government
reservations may not be shown. Obtain permission before
entering private lands.

Imagery.....	NAP, October 2015 - January 2016	2016
Roads.....	U.S. Census Bureau, 2016	2016
Names.....	GNIS, 1890 - 2019	2019
Hydrography.....	National Hydrography Dataset, 1880 - 2019	2019
Contours.....	National Elevation Dataset, 2009	2009
Boundaries.....	Multiple sources; see metadata file 2018 -	2018
Public Land Survey System.....	BLM, 2005	2005
Wetlands.....	FWS National Wetlands Inventory	2018



CONTOUR INTERVAL 20 FEET
NORTH AMERICAN VERTICAL DATUM OF 1988




This map was produced to conform with the
National Geospatial Program US Topo Product Standard, 2011.
A metadata file associated with this product is draft version 0.6.18



- 1 Hogan Creek
- 2 Montague Butte
- 3 Bracket Butte
- 4 Red Knob
- 5 Foundation Spring
- 6 Pennock Creek
- 7 Tepee Butte NE
- 8 Hooky Dam

ROAD CLASSIFICATION

Expressway		Local Connector	
Secondary Hwy		Local Road	
Ramp		4WD	

 Interstate Route  US Route  State Route

KNOWLTON, MT
2020

