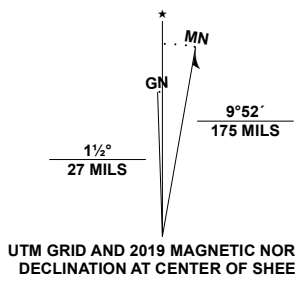


Produced by the United States Geological Survey

North American Datum of 1983 (NAD83)
World Geodetic System of 1984 (WGS84). Projection and
1 000-meter grid: Universal Transverse Mercator, Zone 13T
This map is not a legal document. Boundaries may be
generalized for this map scale. Private lands within government
reservations may not be shown. Obtain permission before
entering private lands.

Imagery.....	NAIP, September 2015	January 2016
Roads.....	U.S. Census Bureau,	2016
Names.....	GNIS, 1980	2011
Hydrography.....	National Hydrography Dataset, 1899	2011
Contours.....	National Elevation Dataset, 1999	2010
Boundaries.....	Multiple sources; see metadata file	2018
Public Land Survey System.....	BLM,	2013
Wetlands.....	FWS National Wetlands Inventory	2011



This map was produced to conform with the National Geospatial Program US Topo Product Standard, 2011. A metadata file associated with this product is draft version 0.6.18










QUADRANGLE LC

1	2	3
4		5
6	7	8

JOINING QUADRANGLE

- 1 Van Dusen Spring
- 2 Fig Mountain
- 3 Darby Buttes SW
- 4 School Butte
- 5 Mother Butte
- 6 Hole-in-the-Rock
- 7 Acorn Flats
- 8 Vanstel

ROAD CLASSIFICATION

Expressway  Local Connector 
Secondary Hwy Local Road
Ramp  4WD 
 Interstate Route  US Route  State Route

KRAMER RANCH, MT

2020

