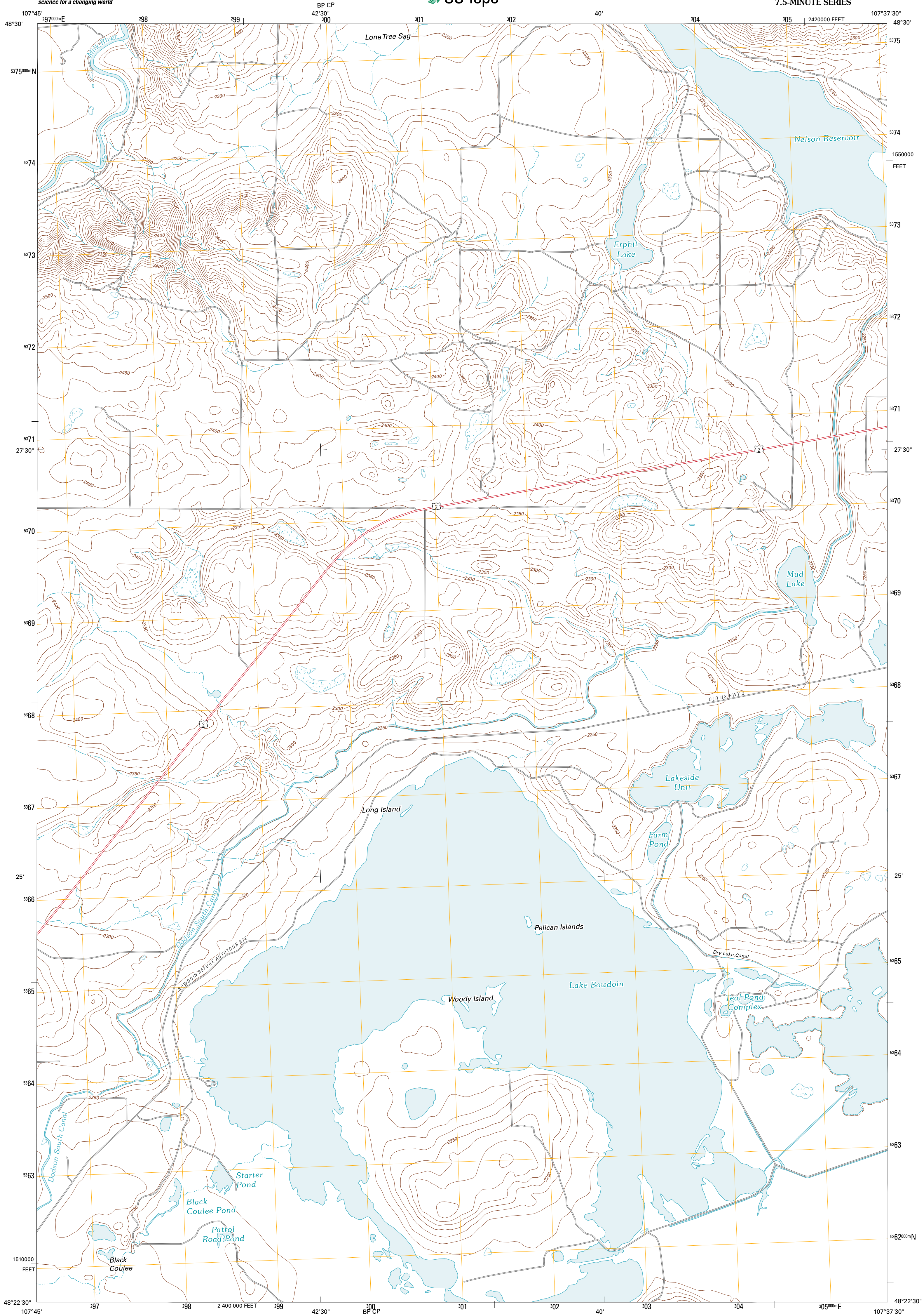




U.S. DEPARTMENT OF THE INTERIOR
U. S. GEOLOGICAL SURVEY



LAKE BOWDOIN QUADRANGLE
MONTANA-PHILLIPS CO.
7.5-MINUTE SERIES

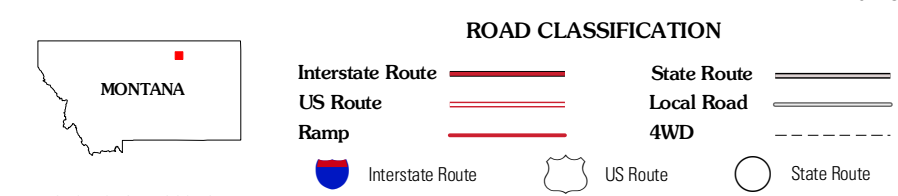
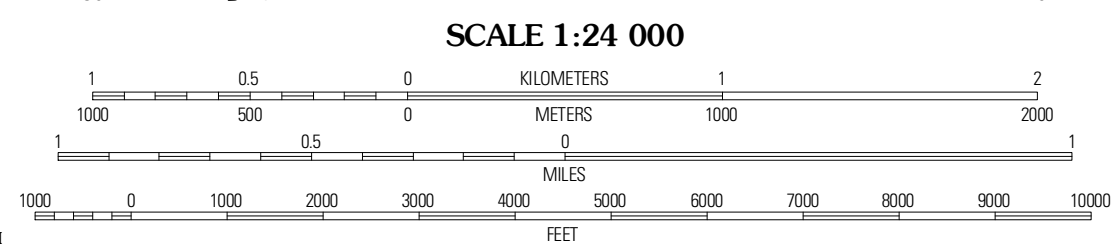


Produced by the United States Geological Survey
North American Datum of 1983 (NAD83)
World Geodetic System of 1984 (WGS84). Projection and
1 000-meter grid: Universal Transverse Mercator, Zone 13U
10 000-foot ticks: Montana Coordinate System of 1983

Imagery.....NAIP, July 2009
Roads.....©2006-2010 Tele Atlas
Names.....©2006-2010 Tele Atlas
Hydrography.....National Hydrography Dataset, 2009
Contours.....National Elevation Dataset, 1999
Boundaries.....Census, IBWC, IBC, USGS, 1972 - 2010

UTM GRID AND 2011 MAGNETIC NORTH
DECLINATION AT CENTER OF SHEET

U.S. National Grid	111 201
100,000m Square ID	19U
BP CP	
Grid Zone Designation	13U



QUADRANGLE LOCATION

Ferry Hill	Hewitt Lake SW	Hewitt Lake
Malta NE	Lake Bowdoin	Bowdoin
Malta East	Clanton Coulee	Pinks

LAKE BOWDOIN, MT
2011

ADJOINING 7.5 QUADRANGLES