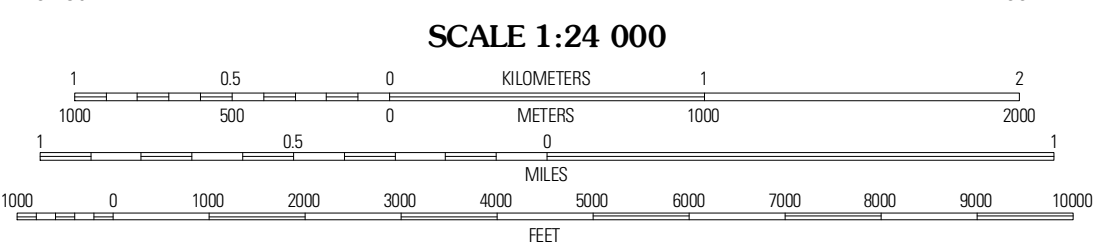

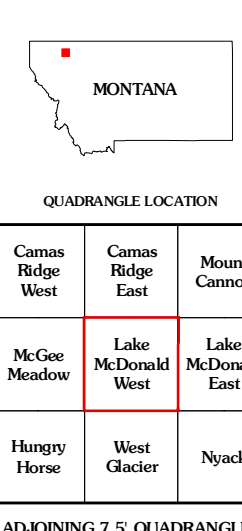


Produced by the United States Geological Survey
North American Datum of 1983 (NAD83)
©2006-2010 Title Atlas
World Geodetic System of 1984 (WGS84). Projection and
1 000-meter grid: Universal Transverse Mercator, Zone 12U
10 000-foot ticks: Montana Coordinate System of 1983

Imagery: NAIP, July 2009
Roads: ©2006-2010 Title Atlas
Roads within US Forest Service Lands: FS Topo Data
with limited Forest Service updates, 2009
Names: GNS, 2010
Hydrography: National Hydrography Dataset, 2009
Contours: National Elevation Dataset, 2001
Boundaries: Census, BWC, IBC, USGS, 1972 - 2010



CONTOUR INTERVAL 40 FEET
NORTH AMERICAN VERTICAL DATUM OF 1988
This map was produced to conform with version 0.5.10
of the USGS US Topo Product Standard.
A metadata file associated with this product is draft version 0.5.16



ROAD CLASSIFICATION

Interstate Route	State Route
US Route	Local Road
Ramp	4WD

Interstate Route
 US Route
 Ramp
 State Route
 Local Road
 4WD
 FS Primary Route
 FS Passenger Route
 FS High Clearance Route

Check with local Forest Service unit
for current travel conditions and restrictions.

LAKE MCDONALD WEST, MT
2011

ADJOINING 7.5 QUADRANGLES