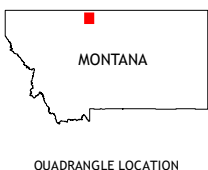
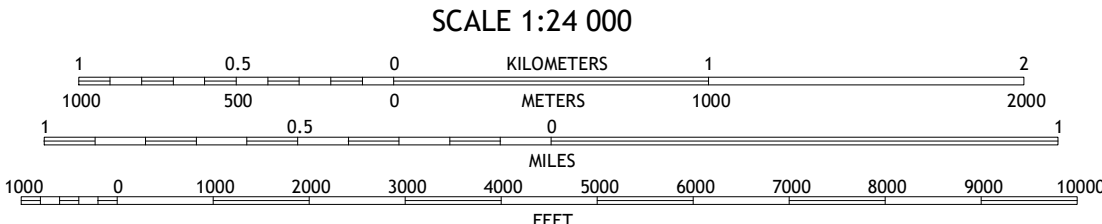
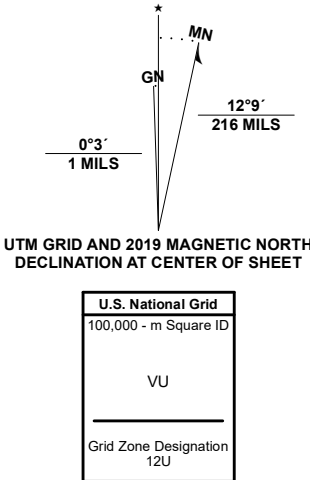


Produced by the United States Geological Survey

North American Datum of 1983 (NAD83)  
World Geodetic System of 1984 (WGS84). Projection and  
1 000-meter grid; Universal Transverse Mercator, Zone 12U  
This map is not a legal document. Boundaries may be  
generalized for this map scale. Private lands within government  
reservations may not be shown. Obtain permission before  
entering private lands.  
Imagery.....N.A.I.P., September 2015 - January 2016  
Roads.....U.S. Census Bureau, 2016  
Names.....GNIS, 1980 - 1997  
Hydrography.....National Hydrography Dataset, 1899 - 2019  
Contours.....National Elevation Dataset, 2008  
Boundaries.....Multiple sources; see metadata file, 2018, 2019  
Public Land Survey System.....BLM, 2018  
Wetlands.....FWS National Wetlands Inventory, 1989



QUADRANGLE LOCATION

1	2	3
4	5	6
7	8	9

1 Haystack Butte  
2 Mount Lebanon  
3 Vavay Reservoir  
4 Blair Ranch  
5 Chester NW  
6 North Lothair School  
7 Tiber  
8 Chester

ROAD CLASSIFICATION	
Expressway	Local Connector
Secondary Hwy	Local Road
Ramp	4WD
Interstate Route	US Route
	State Route

LAKEY RANCH, MT  
2020

