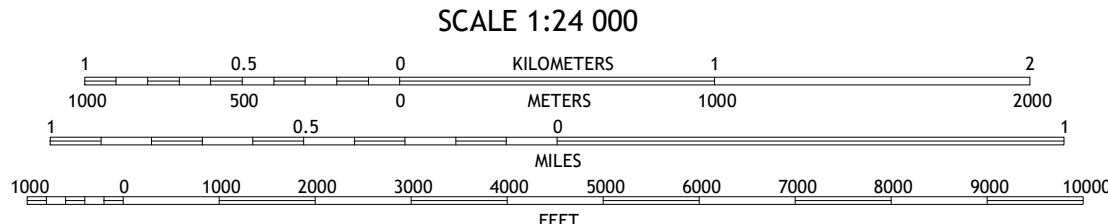
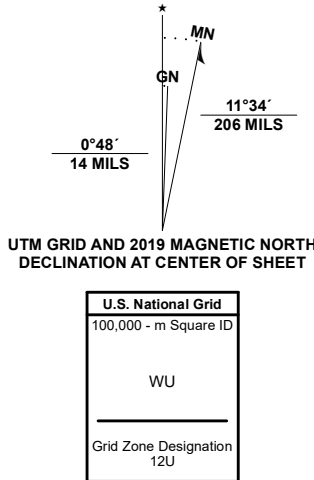


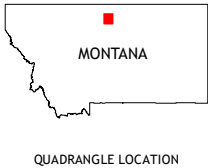
Produced by the United States Geological Survey

North American Datum of 1983 (NAD83)
World Geodetic System of 1984 (WGS84). Projection and
1 000-meter grid; Universal Transverse Mercator, Zone 12U
This map is not a legal document. Boundaries may be
generalized for this map scale. Private lands within government
reservations may not be shown. Obtain permission before
entering private lands.

ImageryNAIP, September 2015 - January 2016
RoadsU.S. Census Bureau, 2016
NamesGNIS, 1980 - 2019
HydrographyNational Hydrography Dataset, 1999 - 2019
ContoursNational Elevation Dataset, 2008
BoundariesMultiple sources; see metadata file, 2018
Public Land Survey SystemBLM, 2018
WetlandsFWS National Wetlands Inventory, 2005



CONTOUR INTERVAL 10 FEET
NORTH AMERICAN VERTICAL DATUM OF 1988
This map was produced to conform with the
National Geospatial Program US Topo Product Standard, 2011.
A metadata file associated with this product is draft version 0.6.18



QUADRANGLE LOCATION

1	2	3
4	5	6
7	8	9

- 1 Kremlin
- 2 Fresno Dam
- 3 Herron Park
- 4 Bailey Reservoir
- 5 Laredo NE
- 6 Box Elder
- 7 Cowan Reservoir
- 8 Rocky Boy

ADJOINING QUADRANGLES

ROAD CLASSIFICATION	
Expressway	Local Connector
Secondary Hwy	Local Road
Ramp	4WD
Interstate Route	US Route
	State Route

LAREDO, MT
2020



NSN 1643016377072
NSA REF NO. USGSX24K24972