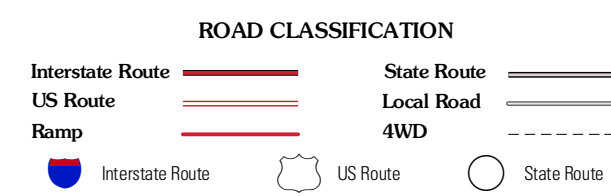
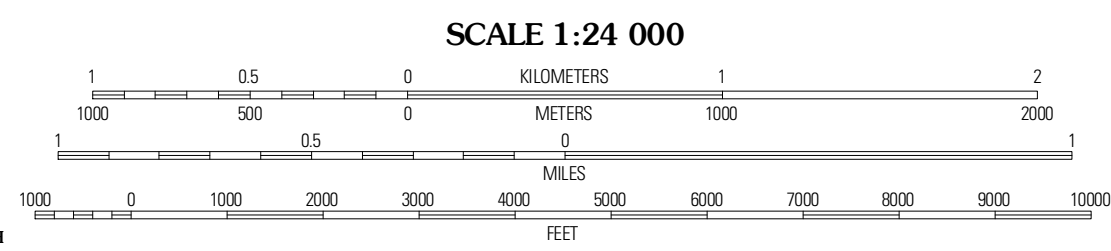
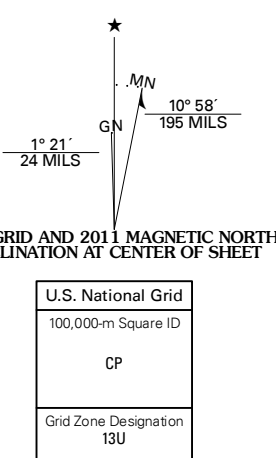


Produced by the United States Geological Survey
North American Datum of 1983 (NAD83)
World Geodetic System of 1984 (WGS84). Projection and
1 000-meter grid: Universal Transverse Mercator, Zone 13U
10 000-foot ticks: Montana Coordinate System of 1983

Imagery.....NAIP, July 2009
Roads.....©2006-2010 Tele Atlas
Names.....©2006-2010 Tele Atlas
Hydrography.....National Hydrography Dataset, 2009
Contours.....National Elevation Dataset, 1999
Boundaries.....Census, IBWC, IBC, USGS, 1972 - 2010



ADJOINING 7.5 QUADRANGLES

Barnett Creek	Gap Dam	Ken Cow Camp
Miller Springs	Laundry Hill	Forman Reservoir
Elboworth Coulee	Tampico NE	Cornwell Reservoir

CONTOUR INTERVAL 20 FEET
 NORTH AMERICAN VERTICAL DATUM OF 1988
 This map was produced to conform with version 0.5.10
 of the USGS US Topo Product Standard.
 A metadata file associated with this product is draft version 0.5.16

LAUNDRY HILL, MT
2011