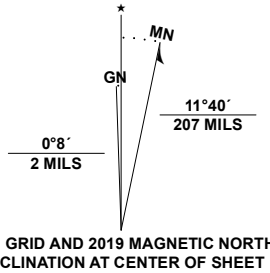


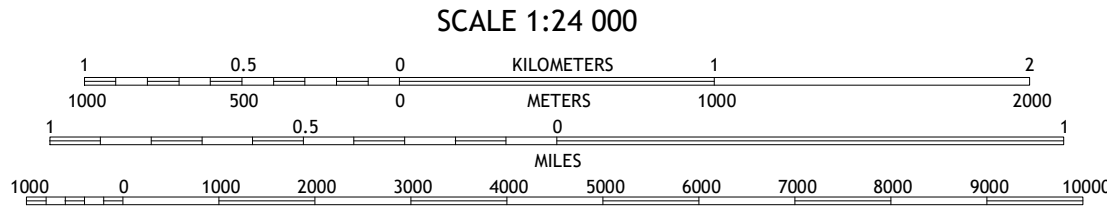
Produced by the United States Geological Survey

North American Datum of 1983 (NAD83)
World Geodetic System of 1984 (WGS84). Projection and
1 000-meter grid/Universal Transverse Mercator, Zone 12T
This map is not a legal document. Boundaries may be
generalized for this map scale. Private lands within government
reservations may not be shown. Obtain permission before
entering private lands.

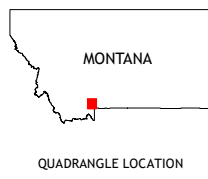
Imagery.....NAIP, September 2015 - November 2015
Roads.....U.S. Census Bureau, Not Available
Roads within US Forest Service Lands.....FS Topo Data
Names.....with limited Forest Service updates, 2013
Contours.....GNIS, 1980 - 2020
Hydrography.....National Hydrography Dataset, 2002 - 2020
Public Land Survey System.....National Elevation Dataset, 2000 - 2001
Wetlands.....Multiple sources; see metadata file 2018 - 2019
Wetlands.....BLM, 2018
Wetlands.....FWS National Wetlands Inventory 2005 - 2006



U.S. National Grid
100,000 - m Square ID
VR
VQ
Grid Zone Designation
12T



CONTOUR INTERVAL 40 FEET
NORTH AMERICAN VERTICAL DATUM OF 1988
This map was produced to conform with the
National Geospatial Program US Topo Product Standard, 2011.
A metadata file associated with this product is draft version 0.6.18



1	2	3
4	5	6
7	8	9

- 1 Gallatin Peak
- 2 Hidden Lakes
- 3 The Sentinel
- 4 Ousel Falls
- 5 Ramhorn Peak
- 6 Lincoln Mountain
- 7 Sunshine Point
- 8 Big Horn Peak

ROAD CLASSIFICATION	
Expressway	Local Connector
Secondary Hwy	Local Road
Ramp	4WD
Interstate Route	US Route
FS Primary Route	FS Passenger Route
	FS High Clearance Route

Check with local Forest Service unit
for current travel conditions and restrictions.

LONE INDIAN PEAK, MT
2020

