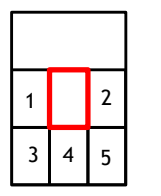
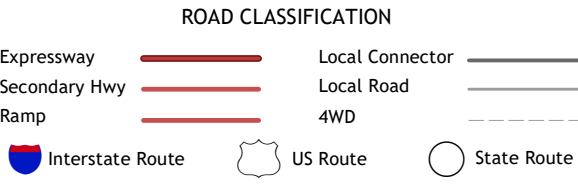
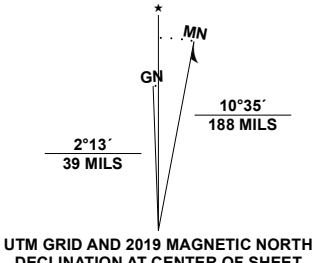


Produced by the United States Geological Survey

North American Datum of 1983 (NAD83)
World Geodetic System of 1984 (WGS84), Projection and
1 000-meter grid; Universal Transverse Mercator, Zone 12U/13U
This map is not a legal document. Boundaries may be
generalized for this map scale. Private lands within government
reservations may not be shown. Obtain permission before
entering private lands.

Imagery.....NAIP, September 2015 - January 2016
Roads.....U.S. Census Bureau, 2016
Names.....GNIS, 1994 - 2011
Hydrography.....National Hydrography Dataset, 1999 - 2019
Contours.....National Elevation Dataset, 2008
Boundaries.....Multiple sources; see metadata file, 2015
Public Land Survey System.....BLM, 2018
Wetlands.....FWS National Wetlands Inventory, 1986



1 Sunny Slope School
2 Morgan
3 Horseshoe Lake
4 Martin Lake
5 Loring

LORING NW, MT, SK
2020

