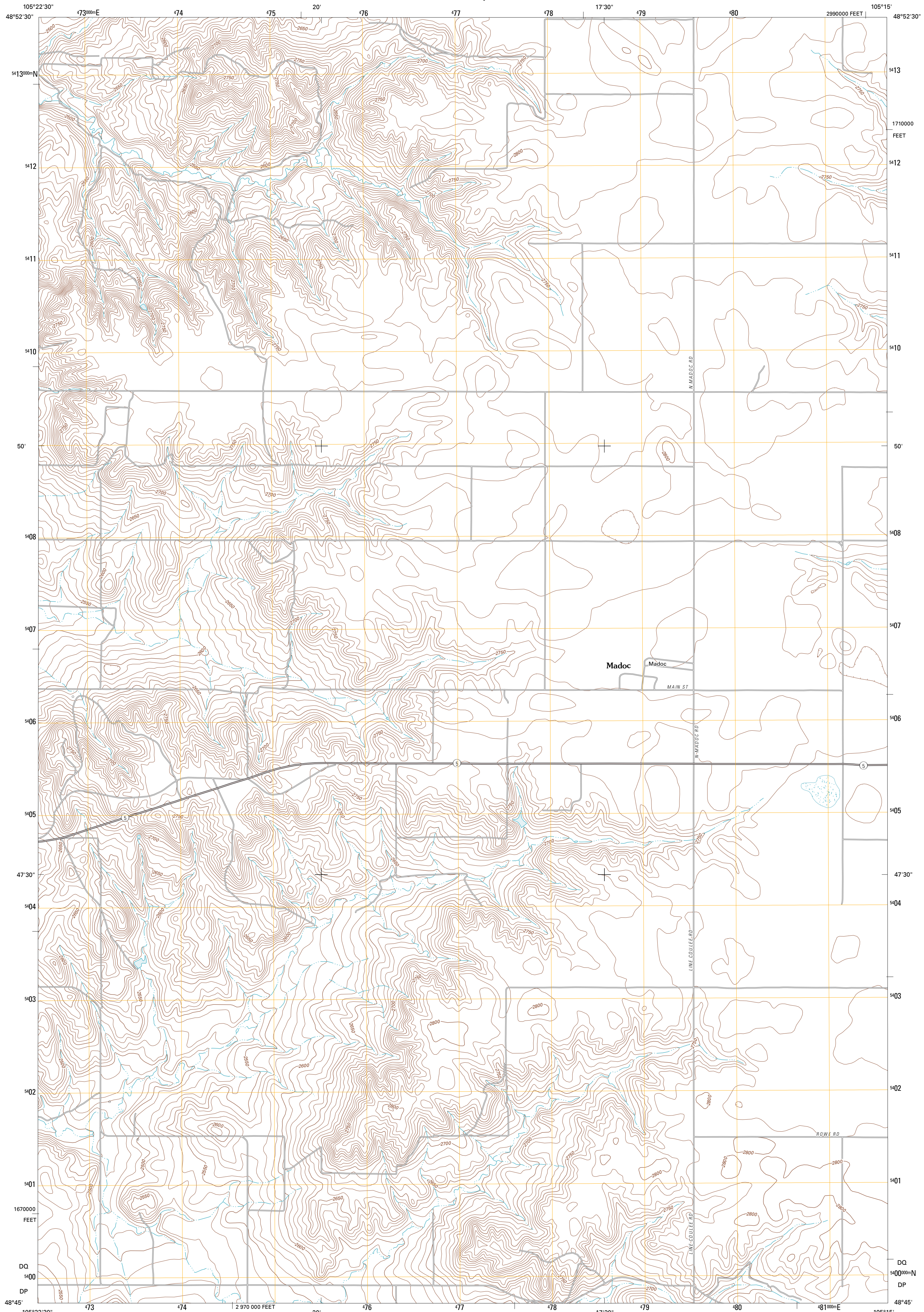




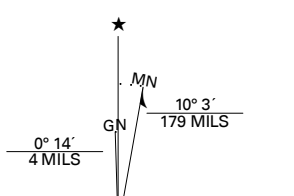
U.S. DEPARTMENT OF THE INTERIOR  
U. S. GEOLOGICAL SURVEY



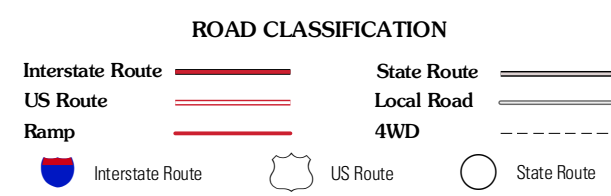
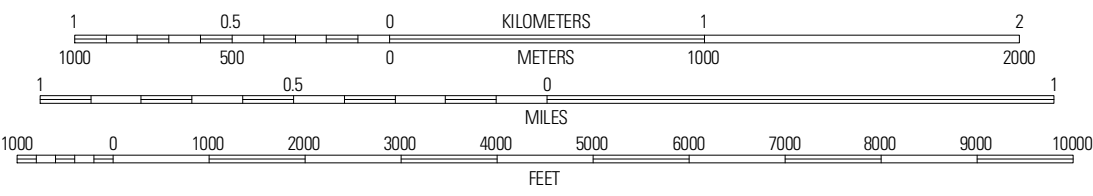
MADOC QUADRANGLE  
MONTANA-DANIELS CO.  
7.5-MINUTE SERIES



Produced by the United States Geological Survey  
North American Datum of 1983 (NAD83)  
World Geodetic System of 1984 (WGS84). Projection and  
1 000-meter grid: Universal Transverse Mercator, Zone 13U  
10 000-foot ticks: Montana Coordinate System of 1983



SCALE 1:24 000



Imagery.....NAP, August 2009  
Roads.....©2006-2010 Tele Atlas  
Names.....National Geographic, 2010  
Hydrography.....National Hydrography Dataset, 2009  
Contours.....National Elevation Dataset, 2008  
Boundaries.....Census, IBWC, IBC, USGS, 1972 - 2010

UTM GRID AND 2011 MAGNETIC NORTH DECLINATION AT CENTER OF SHEET

U.S. National Grid	13U
100,000-meter Square ID	DQ
Grid Zone Designation	13U

CONTOUR INTERVAL 10 FEET  
NORTH AMERICAN VERTICAL DATUM OF 1988  
This map was produced to conform with version 0.5.10  
of the USGS US Topo Product Standard.  
A metadata file associated with this product is draft version 0.5.16

ADJOINING 7.5' QUADRANGLES

Scobey NW	Si Merrill Slough	Whitetail
Scobey	Madoc	Flaxville
Cabaret Coulee	Line Coulee	Pleasant Prairie NW

MADOC, MT  
2011