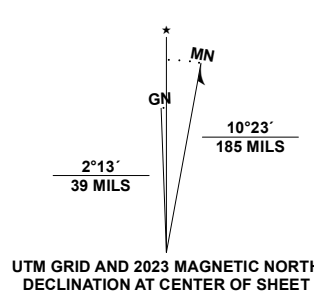


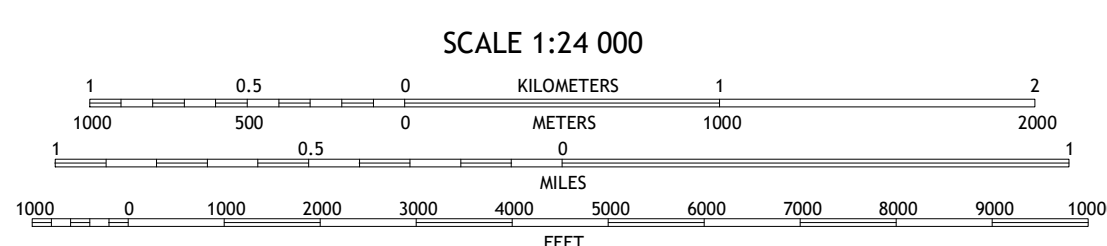
Produced by the United States Geological Survey

North American Datum of 1983 (NAD83)
World Geodetic System of 1984 (WGS84), Projection and
1 000-meter grid; Universal Transverse Mercator, Zone 12U13U
This map is not a legal document. Boundaries may be
generalized for this map scale. Private lands within government
reservations may not be shown. Obtain permission before
entering private lands.

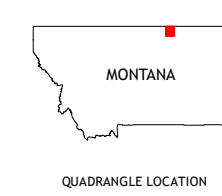
Imagery.....NAIP, July 2017 - September 2017
Roads.....U.S. Census Bureau, 2016
Names.....GNIS, 1980 - 2023
Hydrography.....National Hydrography Dataset, 2005 - 2022
Contours.....National Elevation Dataset, 2008
Boundaries.....Multiple sources; see metadata file, 2021 - 2022
Public Land Survey System.....BLM, 2018
Wetlands.....FWS National Wetlands Inventory, 1986



U.S. National Grid	
100,000 - m Square ID	VV 812
Grid Zone Designation	12U 13U
UTM Zone	12U 13U
UTM Easting	102° 102°W



CONTOUR INTERVAL 20 FEET
NORTH AMERICAN VERTICAL DATUM OF 1988
This map was produced to conform with the
National Geospatial Program US Topo Product Standard.



1	2	3
4	5	6
7	8	

- 1 Sunny Slope School
- 2 Loring NW
- 3 Morgan
- 4 Horseshoe Lake
- 5 Loring
- 6 Hubert Hill
- 7 Lovejoy
- 8 Austin Coulee

ROAD CLASSIFICATION	
Expressway	Local Connector
Secondary Hwy	Local Road
Ramp	4WD
Interstate Route	US Route
	State Route

