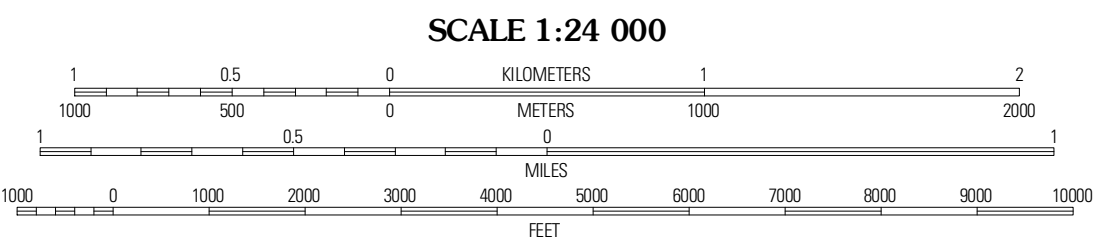



Produced by the United States Geological Survey  
North American Datum of 1983 (NAD83)  
World Geodetic System of 1984 (WGS84). Projection and  
1 000-meter grid: Universal Transverse Mercator, Zone 13T  
10 000-foot ticks: Montana Coordinate System of 1983

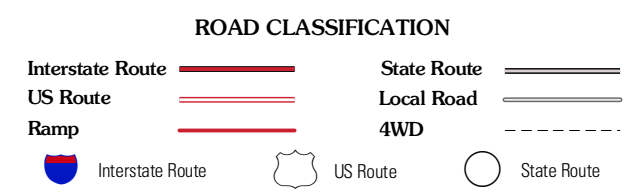
Imagery.....NAP, July 2009  
Roads.....©2006-2010 Tele Atlas  
Names.....©2006-2010 Tele Atlas  
Hydrography.....National Hydrography Dataset, 2009  
Contours.....National Elevation Dataset, 2009  
Boundaries.....Census, IBWC, IBC, USGS, 1972 - 2010



QUADRANGLE LOCATION

Elephant Butte	Rattlesnake Ridge	Davis Creek West
Deer Creek Buttes	McKenzie Creek	Pocahontas Butte
Little Platte Butte	Lightning Butte	Pentecost Reservoir

ADJOINING 7.5 QUADRANGLES



**MCKENZIE CREEK, MT**  
2011