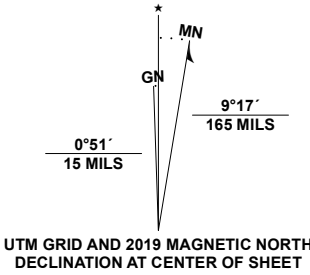


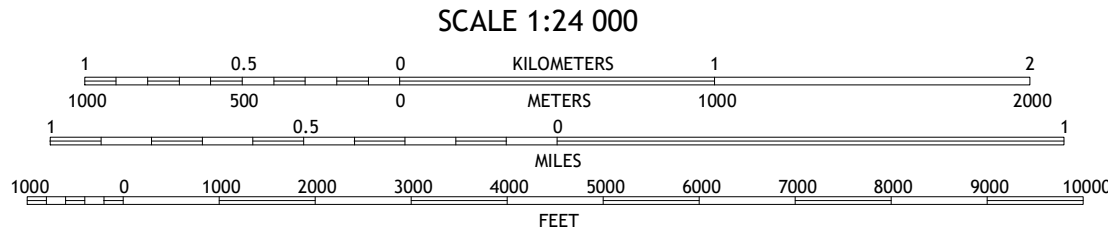
Produced by the United States Geological Survey

North American Datum of 1983 (NAD83)
World Geodetic System of 1984 (WGS84), Projection and
1 000-meter grid; Universal Transverse Mercator, Zone 13T
This map is not a legal document. Boundaries may be
generalized for this map scale. Private lands within government
reservations may not be shown. Obtain permission before
entering private lands.

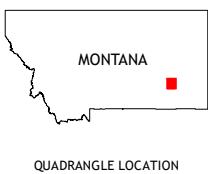
Imagery.....NAIP, September 2015 - January 2016
Roads.....U.S. Census Bureau, 2016
Names.....GNIS, 1980
Hydrography.....National Hydrography Dataset, 1999 - 2019
Contours.....National Elevation Dataset, 1999
Boundaries.....Multiple sources; see metadata file 2018
Public Land Survey System.....BLM, 2018
Wetlands.....FWS National Wetlands Inventory 2005 - 2006



U.S. National Grid	
100,000 - m Square ID	
DM	00
DL	00
Grid Zone Designation	13T

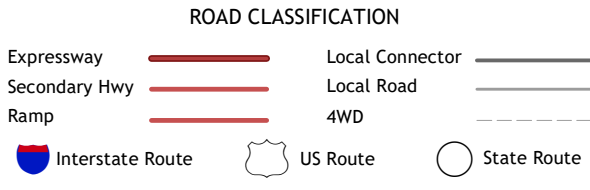


CONTOUR INTERVAL 20 FEET
NORTH AMERICAN VERTICAL DATUM OF 1988
This map was produced to conform with the
National Geospatial Program US Topo Product Standard, 2011.
A metadata file associated with this product is draft version 0.6.18



1	2	3
4	5	6
7	8	9

1 Indian Creek
2 Miller Creek NW
3 Moon Creek School
4 Crain Place
5 Miller Creek
6 John Hen Creek
7 Brandenburg NW
8 S H School



MILLER CREEK SW, MT
2020

