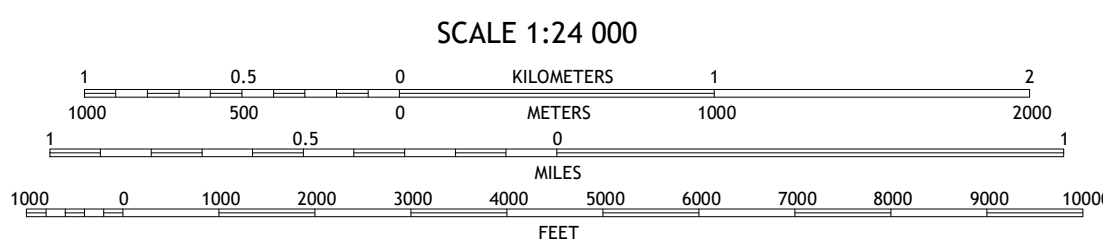
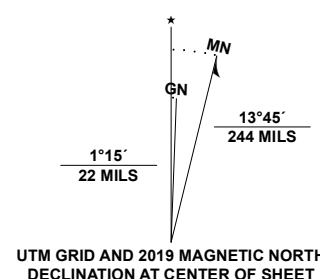


Produced by the United States Geological Survey

This map is not a legal document. Boundaries may be generalized for this map scale. Private lands within government reservations may not be shown. Obtain permission before entering private lands.

Imagery.....	NAIP, July 2015 - January 2016	Data
Roads.....	U.S. Census Bureau, Not Available	Data
Roads within US Forest Service Lands.....	FSTopo	2013
	with limited Forest Service road data	2013
Names.....	GNIS, 1989 - 2010	Data
Hydrography.....	National Hydrography Dataset, 1980 - 2010	Data
Contours.....	National Elevation Dataset, 2005 - 2006	Data
Boundaries.....	Multiple sources; see metadata file 2018 - 2019	Data
Public Land Survey System.....	BLM, 2018	Data
Wetlands.....	FWS National Wetlands Inventory	2009



CONTOUR INTERVAL 40 FEET
NORTH AMERICAN VERTICAL DATUM OF 1988













This map was produced to conform with the
National Geospatial Program US Topo Product Standard, 2011.
A metadata file associated with this product is draft version 0.6.18



1	2	3
4		5
6	7	8

- 1 Barren Peak
- 2 Kenelly Mountain
- 3 Loon Lake
- 4 Silver Butte Pass
- 5 Mantrap Fork
- 6 Seven Point Mountain
- 7 Vermilion Peak
- 8 Fishtrap Lake

ROAD CLASSIFICATION

Expressway  Local Connector 
Secondary Hwy  Local Road 
Ramp  4WD 
 Interstate Route  US Route  State Route
 FS Primary Route  FS Passenger Route  FS High Clearance Route

Check with local Forest Service unit
for current travel conditions and restrictions.

MILLER LAKE MT

2020

