

Produced by the United States Geological Survey North American Datum of 1983 (NAD83) World Geodetic System of 1984 (WGS84). Projection and 1 000-meter grid: Universal Transverse Mercator, Zone 12T 10 000-foot ticks: Montana Coordinate System of 1983

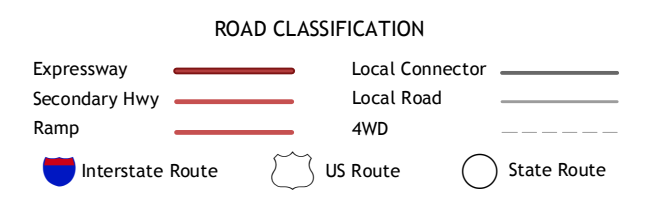
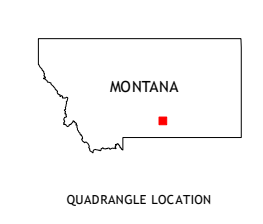
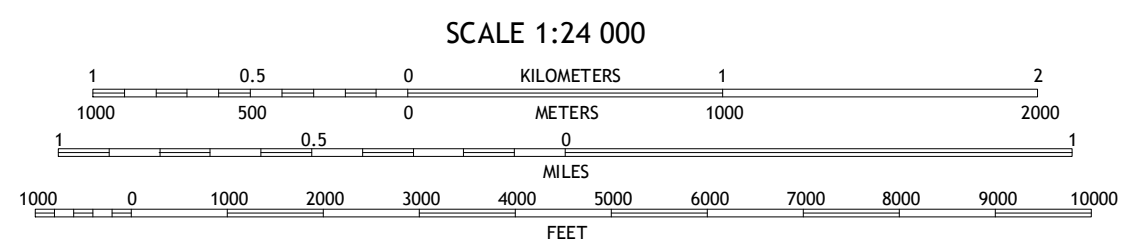
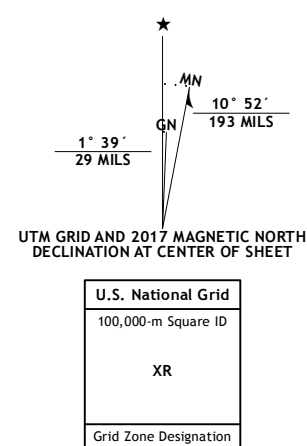


Table with 3 columns and 8 rows showing adjacent quadrangles: 1 Two Pine School, 2 Rimrock, 3 Billings West, 4 Laurel, 5 Yegen, 6 Silesia, 7 Mossmain SW, 8 Stratford Hill

MOSSMAIN, MT 2017

