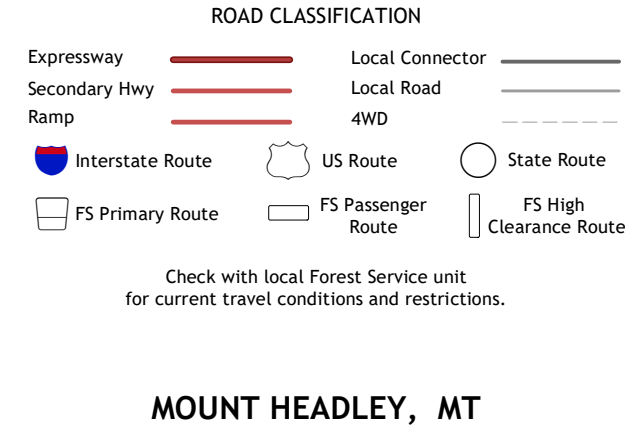
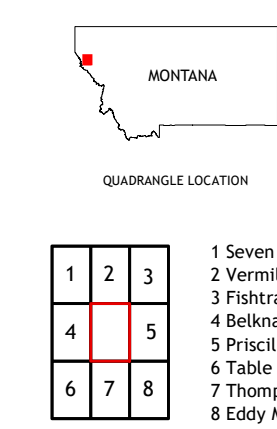



Produced by the United States Geological Survey
North American Datum of 1983 (NAD83)
World Geodetic System of 1984 (WGS84). Projection and
1 000-meter grid: Universal Transverse Mercator, Zone 11T
This map is not a legal document. Boundaries may be
generalized for this map scale. Private lands within government
reservations may not be shown. Obtain permission before
entering private lands.

Imagery.....N.A.P., July 2015 - January 2016
Roads.....U.S. Census Bureau, 2016
Roads within US Forest Service Lands.....FS Topo
Data with Limited Forest Service updates, 2013 - 2017
Names.....Multiple sources: see metadata file 2018
Contours.....National Hydrography Dataset, 2002 - 2019
Boundaries.....National Elevation Dataset, 2005
Public Land Survey System.....BLM, 2018
Wetlands.....FWS National Wetlands Inventory, 2009



MOUNT HEADLEY, MT
2020

