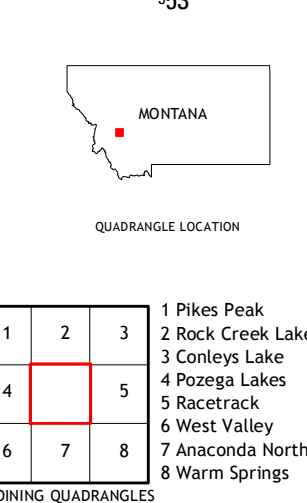
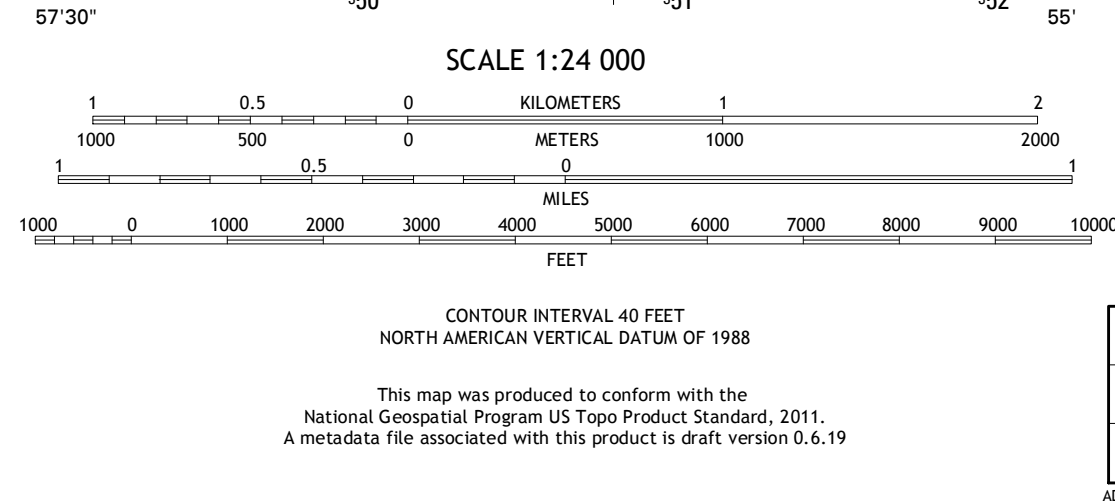
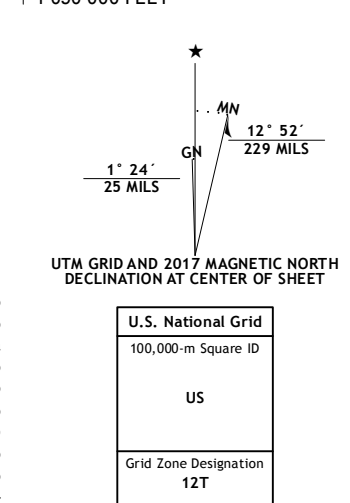


Produced by the United States Geological Survey North American Datum of 1983 (NAD83) World Geodetic System of 1984 (WGS84) Projection and 1000-meter grid: Universal Transverse Mercator, Zone 12T 10 000-foot ticks: Montana Coordinate System of 1983



ROAD CLASSIFICATION table with symbols for Expressway, Secondary Hwy, Ramp, Interstate Route, US Route, FS Primary Route, Local Connector, Local Road, 4WD, FS Passenger Route, FS High, and Clearance Route.

ADJOINING QUADRANGLES table with a grid of numbers 1-8 and corresponding location names like Pikes Peak, Rock Creek Lake, Conleys Lake, etc.

MOUNT POWELL, MT 2017

