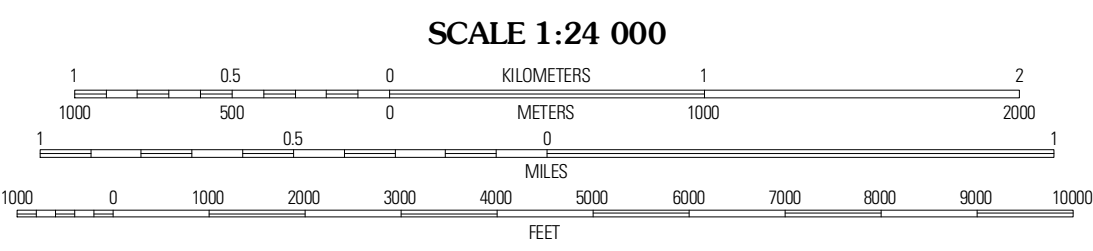
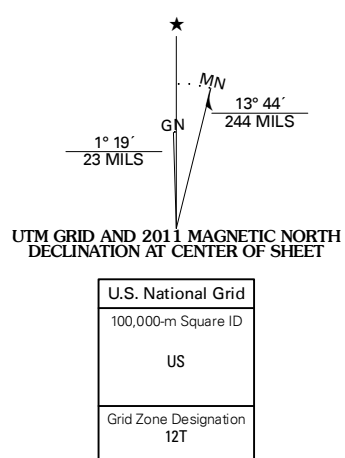


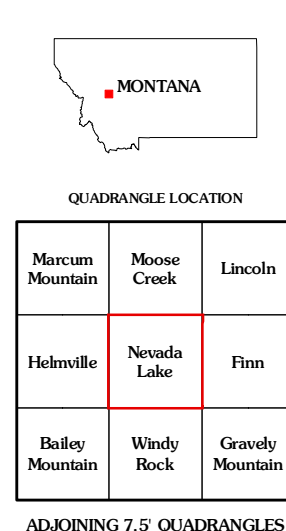
Produced by the United States Geological Survey  
North American Datum of 1983 (NAD83)  
World Geodetic System of 1984 (WGS84). Projection and  
1 000-meter grid: Universal Transverse Mercator, Zone 12T  
10 000-foot ticks: Montana Coordinate System of 1983

Imagery:.....NAP, July 2009  
Roads:.....02/06/2010 Tele Atlas  
Roads within US Forest Service Lands:.....FS Topo Data  
with limited Forest Service updates, 2009  
Names:.....GNIS, 2010  
Hydrography:.....National Hydrography Dataset, 2001  
Contours:.....National Elevation Dataset, 2001  
Boundaries:.....Census, IBC, USGS, 1972 - 2010



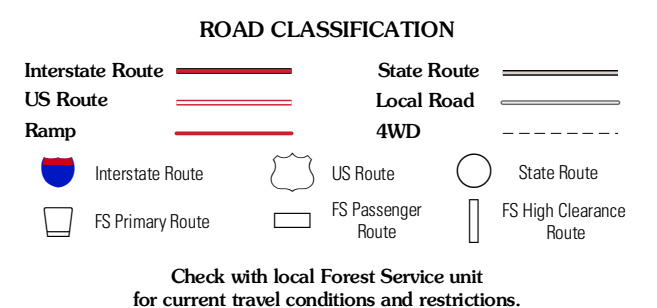
CONTOUR INTERVAL 40 FEET  
NORTH AMERICAN VERTICAL DATUM OF 1988

This map was produced to conform with version 0.5.10  
of the USGS US Topo Product Standard.  
A metadata file associated with this product is draft version 0.5.16



QUADRANGLE LOCATION

Marion Mountain	Moose Creek	Lincoln
Helmsville	Nevada Lake	Finn
Butley Mountain	Windy Rock	Grassy Mountain



Check with local Forest Service unit  
for current travel conditions and restrictions.

NEVADA LAKE, MT  
2011

ADJOINING 7.5 QUADRANGLES