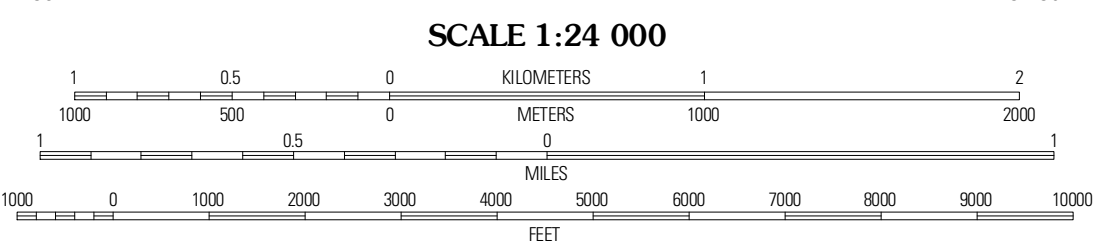
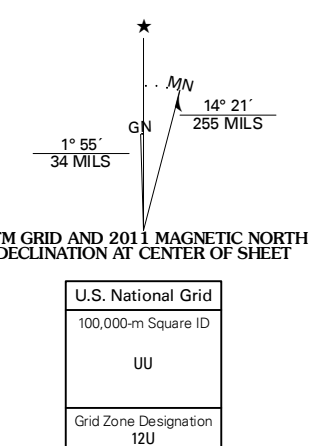
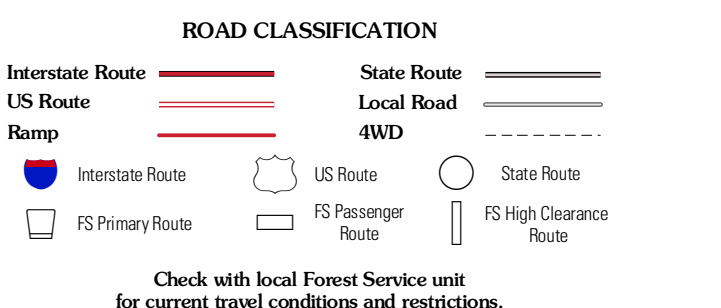
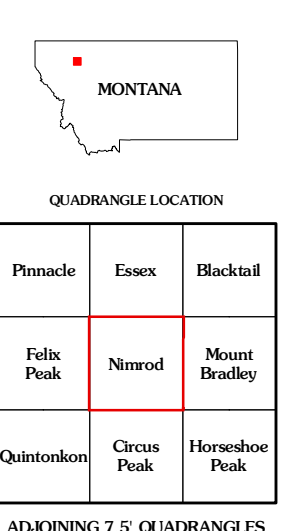


Produced by the United States Geological Survey
North American Datum of 1983 (NAD83)
Roads..... ©2006-2010 Tele Atlas
World Geodetic System of 1984 (WGS84). Projection and
1 000-meter grid: Universal Transverse Mercator, Zone 12U
10 000-foot ticks: Montana Coordinate System of 1983

Imagery..... NAIP, July 2009
Roads..... ©2006-2010 Tele Atlas
Roads within US Forest Service Lands..... FSTopo Data
with limited Forest Service updates, 2009
Names..... ©GNIS, 2010
Hydrography..... National Hydrography Dataset, 2009
Contours..... National Elevation Dataset, 2001
Boundaries..... Census, IBWC, IBC, USGS, 1972 - 2010



CONTOUR INTERVAL 40 FEET
NORTH AMERICAN VERTICAL DATUM OF 1988
This map was produced to conform with version 0.5.10
of the USGS US Topo Product Standard.
A metadata file associated with this product is draft version 0.5.16



ADJOINING 7.5' QUADRANGLES

Pinnacle	Essex	Blacktail
Falls Peak	Nimrod	Mount Bradley
Quintonston	Circus Peak	Horseshoe Peak

NIMROD, MT
2011