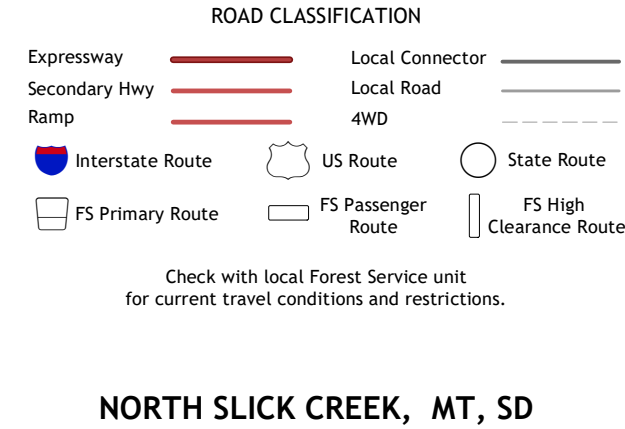
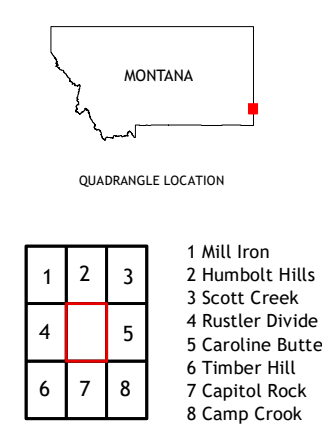



**Produced by the United States Geological Survey**  
North American Datum of 1983 (NAD83)  
World Geodetic System of 1984 (WGS84). Projection and  
1 000-meter grid: Universal Transverse Mercator, Zone 13T  
This map is not a legal document. Boundaries may be  
generalized for this map scale. Private lands within government  
reservations may not be shown. Obtain permission before  
entering private lands.

Imagery.....NAIP, September 2015 - October 2016  
Roads.....U.S. Census Bureau 2016 2017  
Roads within US Forest Service Lands.....FS Topo Data  
with limited Forest Service updates, 2014 - 2017  
Names.....GNIS, 1994 - 2011  
Hydrography.....National Hydrography Dataset, 2005 - 2019  
Contours.....National Elevation Dataset, 2003 - 2012  
Boundaries.....Multiple sources; see metadata file 2018 2019  
Public Land Survey System.....BLM, 2017 - 2018  
Wetlands.....FWS National Wetlands Inventory 1983 - 2005



**NORTH SLICK CREEK, MT, SD**  
2020

