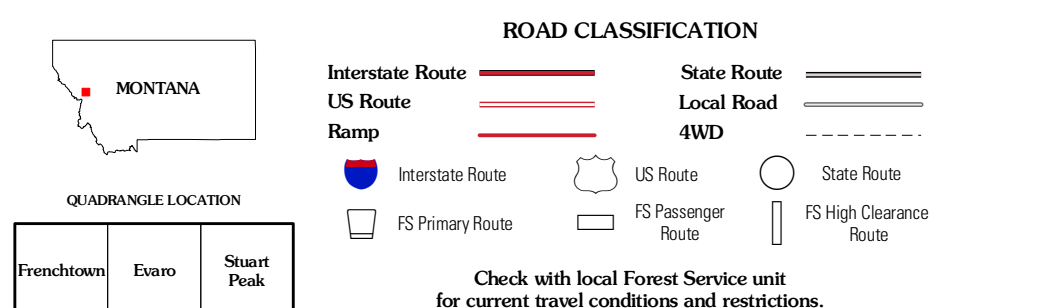
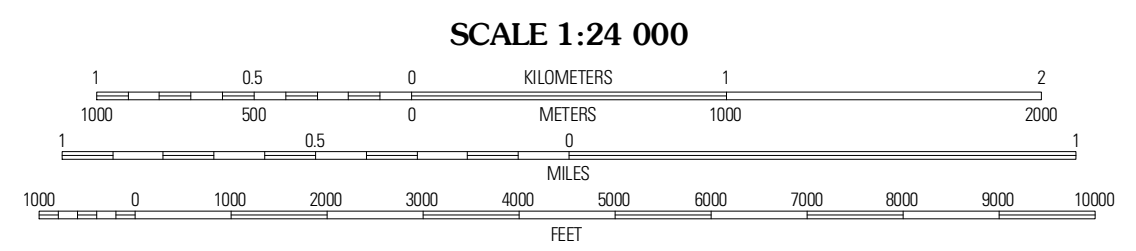
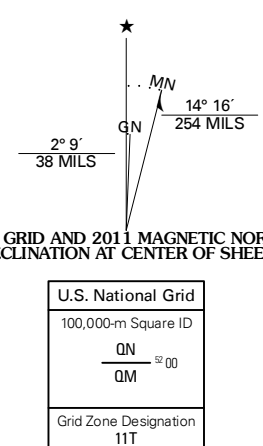


Produced by the United States Geological Survey
North American Datum of 1983 (NAD83)
Roads..... 2006-2010 Tele Atlas
Roads within US Forest Service Lands..... FSTopo Data
with limited Forest Service updates, 2009
Names..... GNIS, 2010
Hydrography..... National Hydrography Dataset, 2009
Contours..... National Elevation Dataset, 2001
Boundaries..... Census, IBWC, IBC, USGS, 1972 - 2010



QUADRANGLE LOCATION

Frenchtown	Evans	Stuart Peak
Primrose	Northwest Missoula	Northeast Missoula
Ribe Mountain	Southwest Missoula	Southeast Missoula

NORTHWEST MISSOULA, MT
2011

ADJOINING 7.5 QUADRANGLES