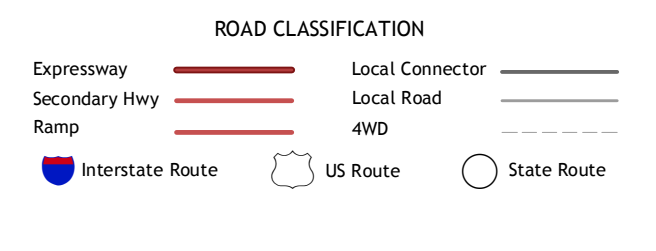
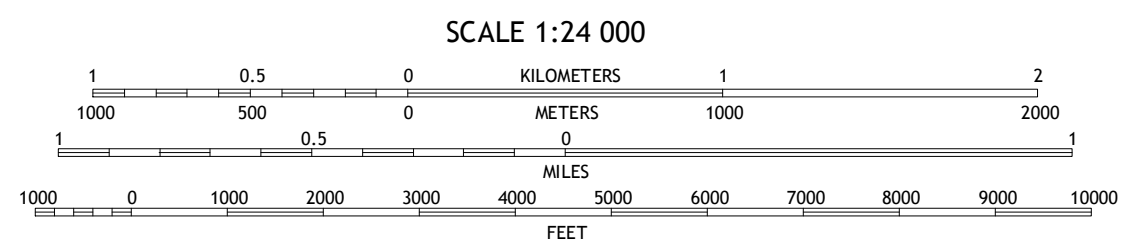
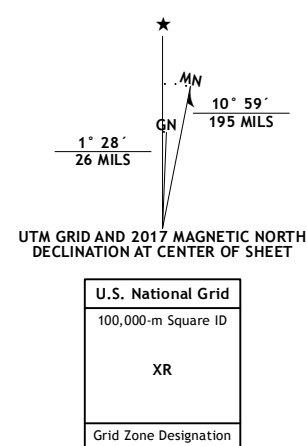


Produced by the United States Geological Survey North American Datum of 1983 (NAD83) World Geodetic System of 1984 (WGS84). Projection and 1 000-meter grid: Universal Transverse Mercator, Zone 12T 10 000-foot ticks: Montana Coordinate System of 1983



This map is not a legal document. Boundaries may be generalized for this map scale. Private lands within government reservations may not be shown. Obtain permission before entering private lands.

UTM GRID AND 2017 MAGNETIC NORTH DECLINATION AT CENTER OF SHEET

SCALE 1:24 000 CONTOUR INTERVAL 20 FEET NORTH AMERICAN VERTICAL DATUM OF 1988

Table with 3 columns and 8 rows showing adjacent quadrangles: 1 Hunter Lake, 2 Molt, 3 Two Pine School, 4 Horse Butte, 5 Laurel, 6 Rapids, 7 Montauqua, 8 Slesia

PARK CITY, MT 2017

