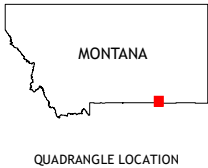
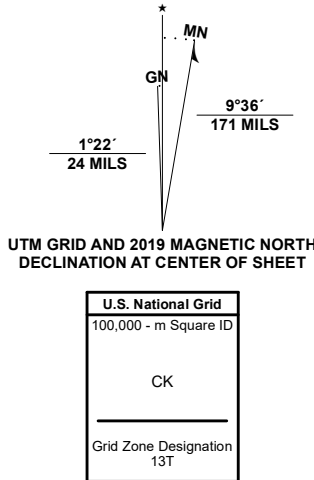


Produced by the United States Geological Survey

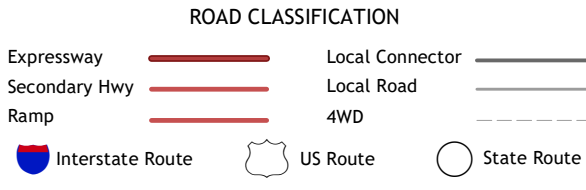
North American Datum of 1983 (NAD83)  
World Geodetic System of 1984 (WGS84), Projection and  
1 000-meter grid; Universal Transverse Mercator, Zone 13T  
This map is not a legal document. Boundaries may be  
generalized for this map scale. Private lands within government  
reservations may not be shown. Obtain permission before  
entering private lands.

Imagery.....NAIP, July 2015 - November 2015  
Roads.....U.S. Census Bureau, 2016  
Names.....GNIS, 1980 - 1995  
Hydrography.....National Hydrography Dataset, 2002 - 2019  
Contours.....National Elevation Dataset, 2009  
Boundaries.....Multiple sources: see metadata file, 2018 - 2019  
Public Land Survey System.....BLM, 2018  
Wetlands.....FWS National Wetlands Inventory 1980 - 2006



1	2	3
4	5	6
7	8	9

1 Bar V Ranch NE  
2 Half Moon Hill  
3 Tongue River Dam  
4 Bar V Ranch  
5 Decker  
6 Monarch  
7 Acme  
8 Bar N Draw



PEARL SCHOOL, MT  
2020

