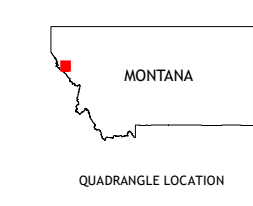
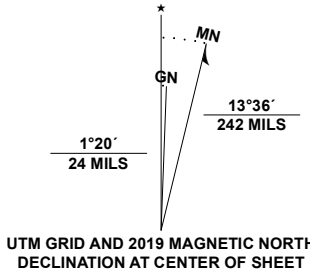


Produced by the United States Geological Survey

North American Datum of 1983 (NAD83)
World Geodetic System of 1984 (WGS84). Projection and
1 000-meter grid: Universal Transverse Mercator, Zone 11T
This map is not a legal document. Boundaries may be
generalized for this map scale. Private lands within government
reservations may not be shown. Obtain permission before
entering private lands.

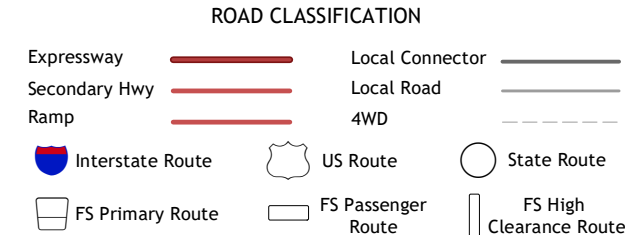
Imagery.....NAIP, July 2015 - January 2016
Roads.....U.S. Census Bureau, Not Available
Roads within US Forest Service Lands.....FSTopo Data
with limited Forest Service updates, 2013
Names.....Multiple sources: see metadata file 2018 - 2020
Hydrography.....National Hydrography Dataset, 1899 - 2019
Contours.....National Elevation Dataset, 2005
Boundaries.....Multiple sources: see metadata file 2018 - 2019
Public Land Survey System.....BLM, 2018
Wetlands.....FWS National Wetlands Inventory, 2009



1	2	3
4	5	6
7	8	9

ADJOINING QUADRANGLES

1 Thompson Falls
2 Eddy Mountain
3 Big Hole Peak
4 De Borgia North
5 Sunset Peak
6 De Borgia South
7 Boyd Mountain
8 Saint Regis



Check with local Forest Service unit
for current travel conditions and restrictions.

PENROSE PEAK, MT
2020

