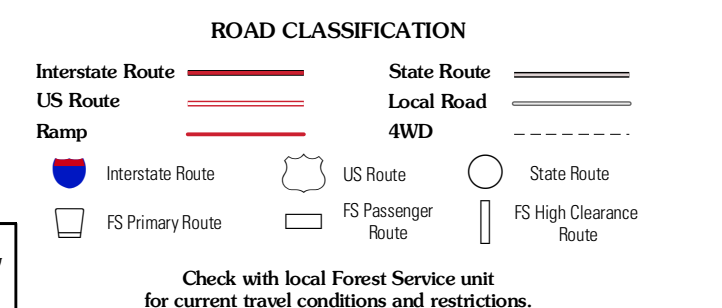
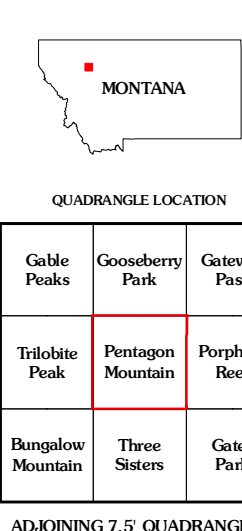
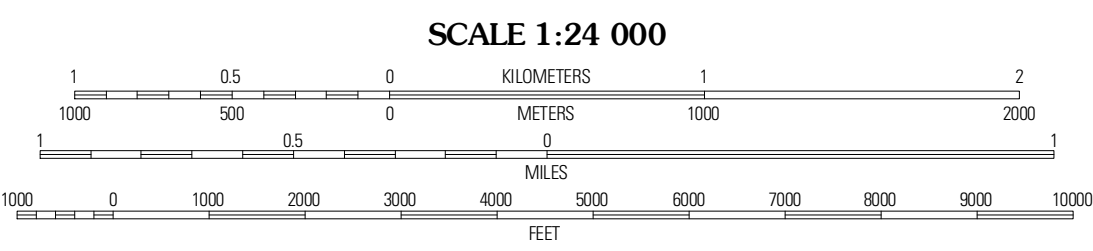
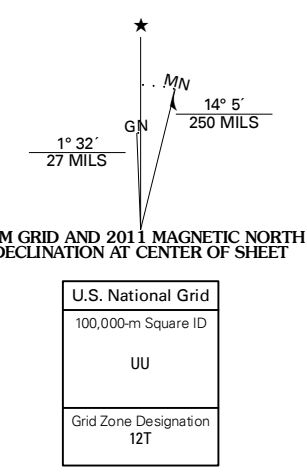


Produced by the United States Geological Survey
North American Datum of 1983 (NAD83)
Roads.....02/2006-2010 Tele Atlas
Roads within US Forest Service Lands.....FS/Topo Data
with limited Forest Service updates, 2009
Names.....GNIS, 2010
Hydrography.....National Hydrography Dataset, 2009
Contours.....National Elevation Dataset, 2005
Boundaries.....Census, IBWC, IBC, USGS, 1972 - 2010



PENTAGON MOUNTAIN, MT
2011