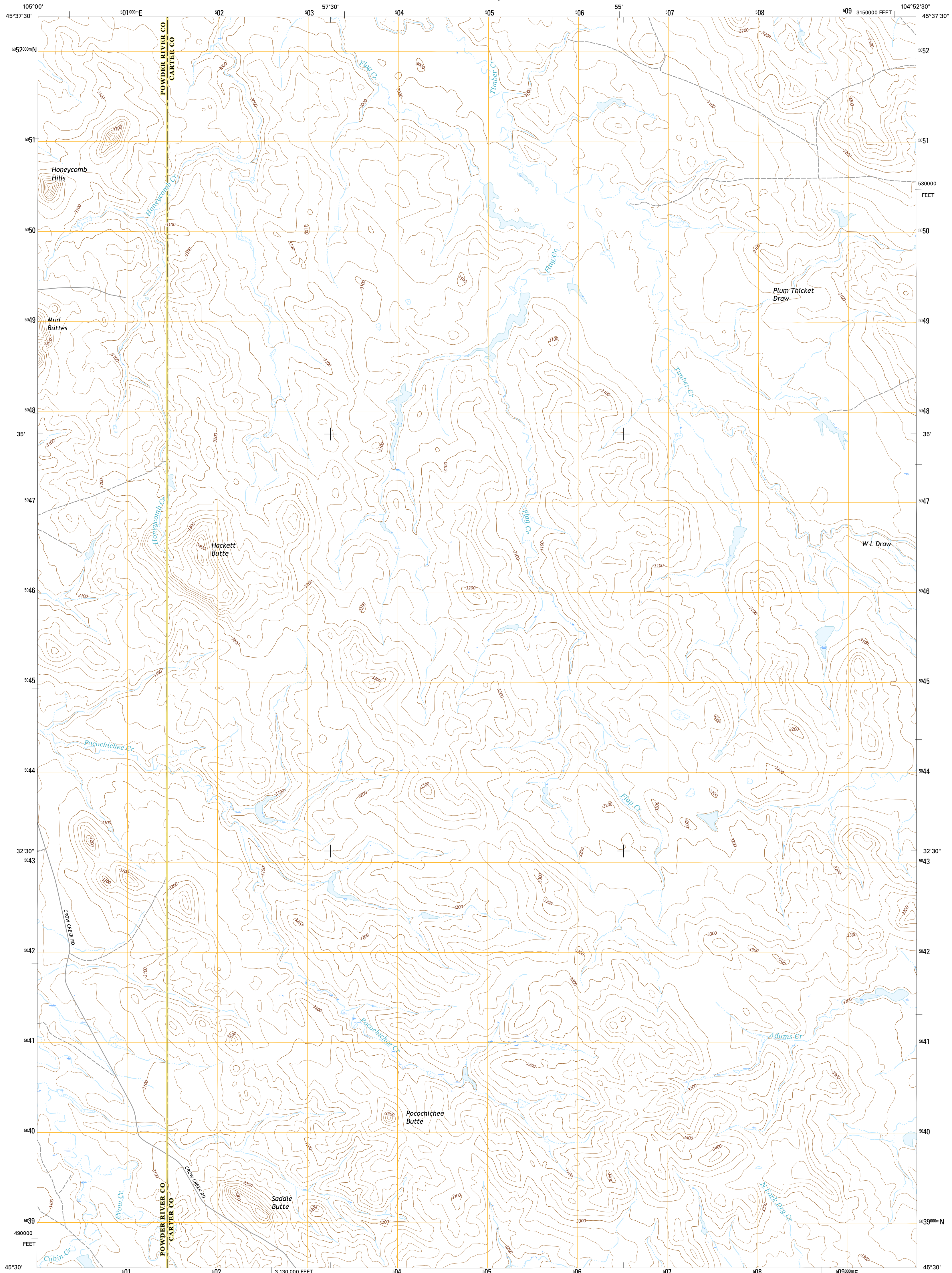




U.S. DEPARTMENT OF THE INTERIOR  
U.S. GEOLOGICAL SURVEY



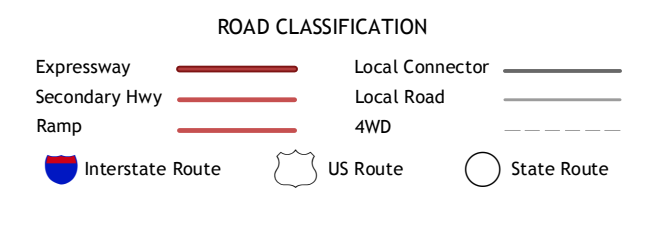
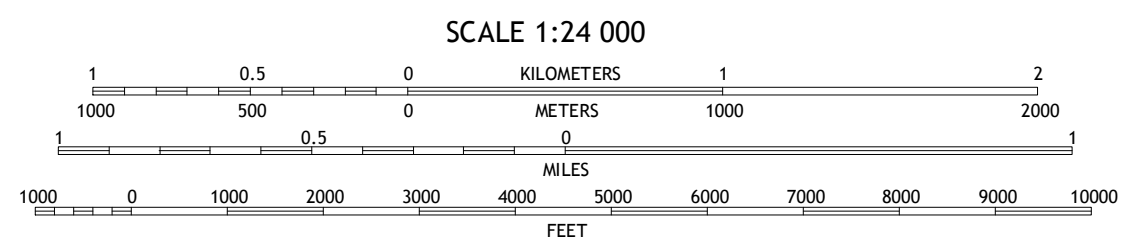
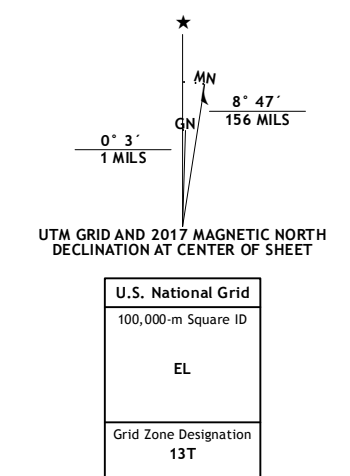
POCOCHICHEE BUTTE QUADRANGLE  
MONTANA  
7.5-MINUTE SERIES



**Produced by the United States Geological Survey**  
 North American Datum of 1983 (NAD83)  
 World Geodetic System of 1984 (WGS84). Projection and  
 1 000-meter grid: Universal Transverse Mercator, Zone 13T  
 10 000-foot ticks: Montana Coordinate System of 1983

This map is not a legal document. Boundaries may be  
 generalized for this map scale. Private lands within government  
 reservations may not be shown. Obtain permission before  
 entering private lands.

Imagery.....NAIP, January 2016  
 Roads.....U.S. Census Bureau, 2015 - 2016  
 Names.....GNIS, 2016  
 Hydrography.....National Hydrography Dataset, 2016  
 Contours.....National Elevation Dataset, 2009  
 Boundaries.....Multiple sources; see metadata file 1972 - 2016  
 Public Land Survey System.....BLM, 2016  
 Wetlands.....FWS National Wetlands Inventory 1977 - 2014



1	2	3
4	5	6
7	8	

ADJOINING QUADRANGLES

- 1 Rattlesnake Ridge
- 2 Davis Creek West
- 3 Davis Creek East
- 4 McKenzie Creek
- 5 W L Butte
- 6 Lightning Butte
- 7 Pentecost Reservoir
- 8 Knudson Draw NE

POCOCHICHEE BUTTE, MT  
2017

