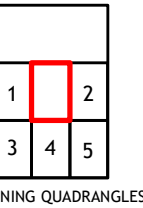
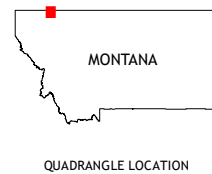
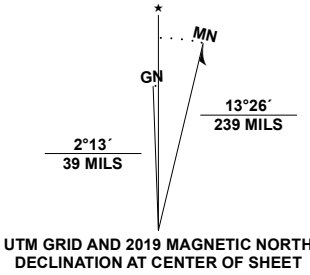


Produced by the United States Geological Survey

North American Datum of 1983 (NAD83)
World Geodetic System of 1984 (WGS84). Projection and
1 000-meter grid; Universal Transverse Mercator, Zone 11U/12U
This map is not a legal document. Boundaries may be
generalized for this map scale. Private lands within government
reservations may not be shown. Obtain permission before
entering private lands.

Imagery.....	N.A.I.P.	Not	Available
Roads.....	U.S. Census Bureau, Not	Available	
Names.....	GNIS, 1980 - 2017		
Hydrography.....	National Hydrography Dataset, 2005 - 2019		
Contours.....	National Elevation Dataset, 1999 - 2001		
Boundaries.....	Multiple sources; see metadata file	2015	
Public Land Survey System.....	BLM, 2018		
Wetlands.....	FWS National Wetlands Inventory	1984	



1 Mount Carter
2 Mount Cleveland
3 Vulture Peak
4 Mount Geduhn
5 Ahern Pass

