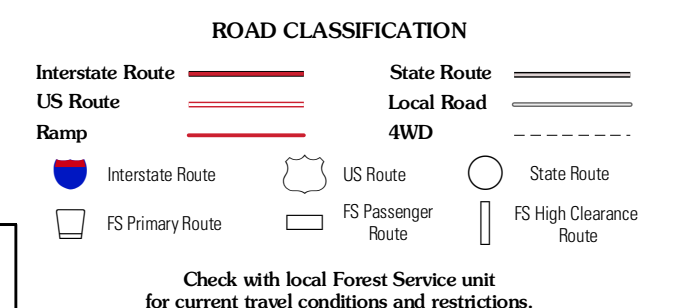
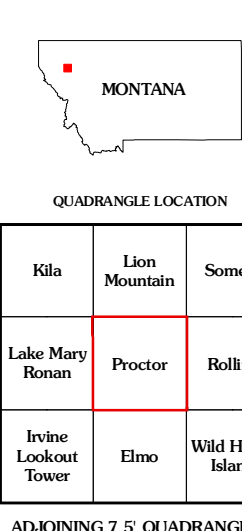
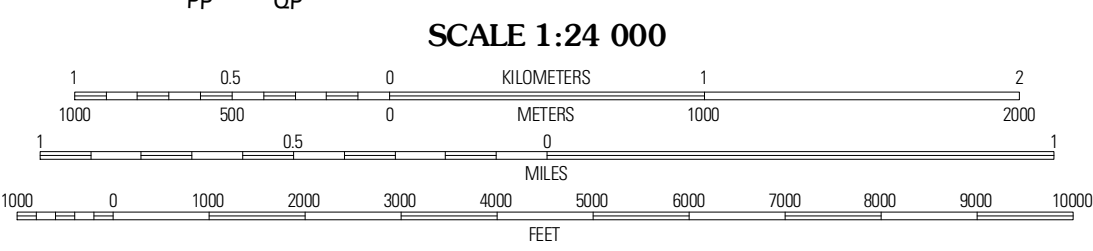
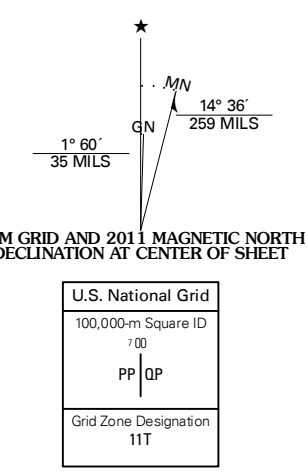


Produced by the United States Geological Survey
North American Datum of 1983 (NAD83)
Roads..... 2006-2010 Tele Atlas
Roads within US Forest Service Lands..... FSTopo Data
with limited Forest Service updates, 2009
Names..... National Hydrography Dataset, 2010
Hydrography..... National Hydrography Dataset, 2009
Contours..... National Elevation Dataset, 1999
Boundaries..... Census, IBWC, IBC, USGS, 1972 - 2010



ADJOINING 7.5 QUADRANGLES

Kila	Lion Mountain	Somers
Lake Mary	Proctor	Rollins
Irvine Lookout Tower	Elmo	Wild Horse Island

PROCTOR, MT
2011

CONTOUR INTERVAL 40 FEET
NORTH AMERICAN VERTICAL DATUM OF 1988
This map was produced to conform with version 0.5.10 of the USGS US Topo Product Standard.
A metadata file associated with this product is draft version 0.5.16