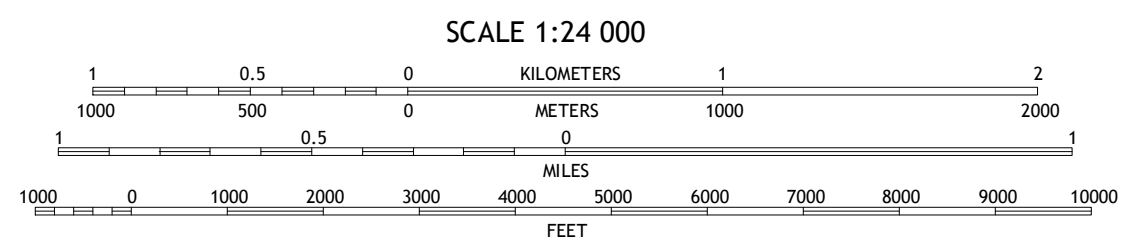
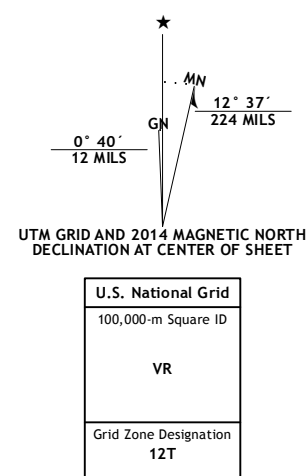


Produced by the United States Geological Survey North American Datum of 1983 (NAD83) World Geodetic System of 1984 (WGS84), Projection and 1 000-meter grid: Universal Transverse Mercator, Zone 12T 10 000-foot ticks: Montana Coordinate System of 1983

This map is not a legal document. Boundaries may be generalized for this map scale. Private lands within government reservations may not be shown. Obtain permission before entering private lands.

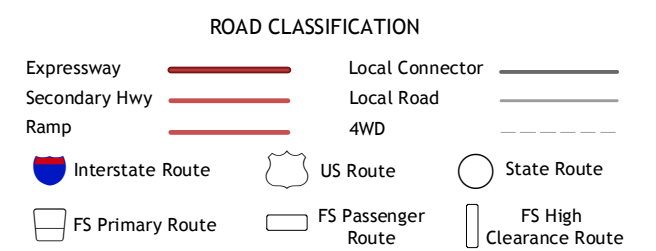
Imagery: NAIP, August 2011 HERE, ©2013 Roads: within US Forest Service Lands, with limited Forest Service updates, 2013 Hydrography: National Hydrography Dataset, 2011 Contours: National Elevation Dataset, 2001 Boundaries: Multiple sources; see metadata file 1972-2013 Public Land Survey System, BLM, 2011



CONTOUR INTERVAL 40 FEET NORTH AMERICAN VERTICAL DATUM OF 1988 This map was produced to conform with the National Geospatial Program US Topo Product Standard, 2011. A metadata file associated with this product is draft version 0.6.16



ADJOINING QUADRANGLES table with 8 cells containing numbers 1-8 and corresponding peak names: 1 Noble Peak, 2 Potosi Peak, 3 Maltbys Mound, 4 Copper Mountain, 5 Leonard Creek, 6 Alder, 7 Virginia City, 8 Eightmile Creek



Check with local Forest Service unit for current travel conditions and restrictions.

RAMSHORN MOUNTAIN, MT 2014

