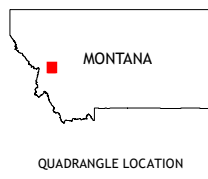
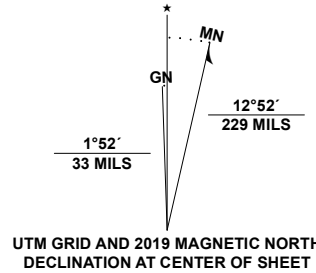


Produced by the United States Geological Survey

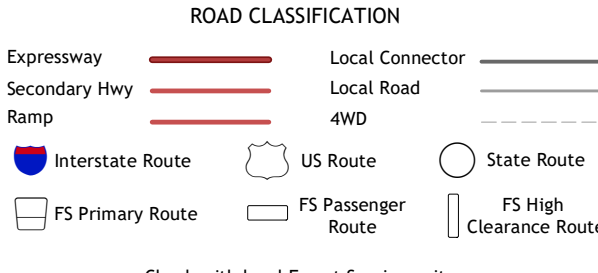
North American Datum of 1983 (NAD83)
World Geodetic System of 1984 (WGS84). Projection and
1 000-meter grid: Universal Transverse Mercator, Zone 12T
This map is not a legal document. Boundaries may be
generalized for this map scale. Private lands within government
reservations may not be shown. Obtain permission before
entering private lands.

Imagery.....NAIP, October 2015 - January 2016
Roads.....U.S. Census Bureau, 2016
Roads within US Forest Service Lands.....FS Topo
Data with Limited Forest Service updates, 2013 - 2017
Names.....National Hydrography Dataset, 2002 - 2019
Contours.....National Elevation Dataset, 2001 - 2005
Boundaries.....Multiple sources: see metadata file 2018 - 2019
Public Land Survey System.....BLM, 2018
Wetlands.....FWS National Wetlands Inventory 2009 - 2011



1	2	3
4	5	6
7	8	9

1 Clinton
2 Mineral Ridge
3 Union Peak
4 Iris Point
5 Medicine Tree Hill
6 Grizzly Point
7 Spink Point
8 Harvey Point



Check with local Forest Service unit
for current travel conditions and restrictions.

RAVENNA, MT
2020

