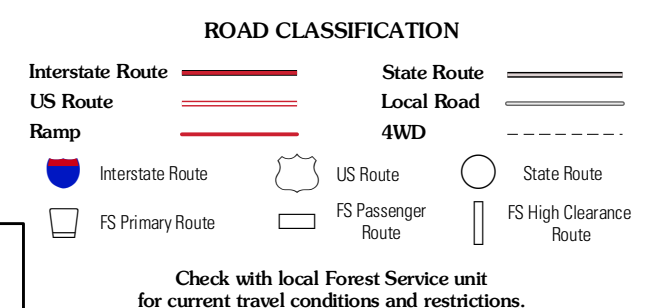
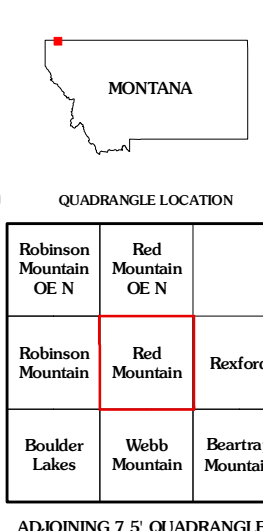
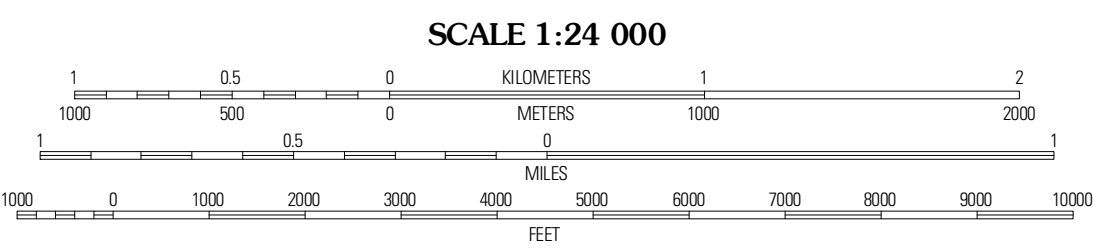
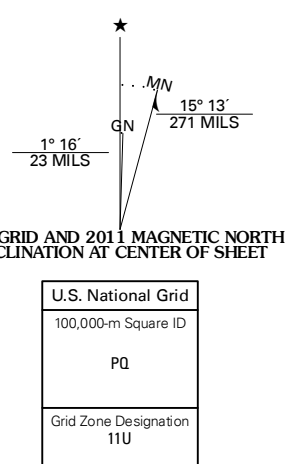


Produced by the United States Geological Survey
North American Datum of 1983 (NAD83)
Roads.....: 52006-2010 Tele Atlas
Roads within US Forest Service Lands.....: FSTopo Data
with limited Forest Service updates, 2009
Names.....: GNS, 2010
Hydrography.....: National Hydrography Dataset, 2009
Contours.....: National Elevation Dataset, 2000
Boundaries.....: Census, IBWC, IBC, USGS, 1972 - 2010



SCALE 1:24 000
CONTOUR INTERVAL 40 FEET
NORTH AMERICAN VERTICAL DATUM OF 1988
This map was produced to conform with version 0.5.10 of the USGS US Topo Product Standard.
A metadata file associated with this product is draft version 0.5.16

RED MOUNTAIN, MT-BC
2011

ADJOINING 7.5 QUADRANGLES