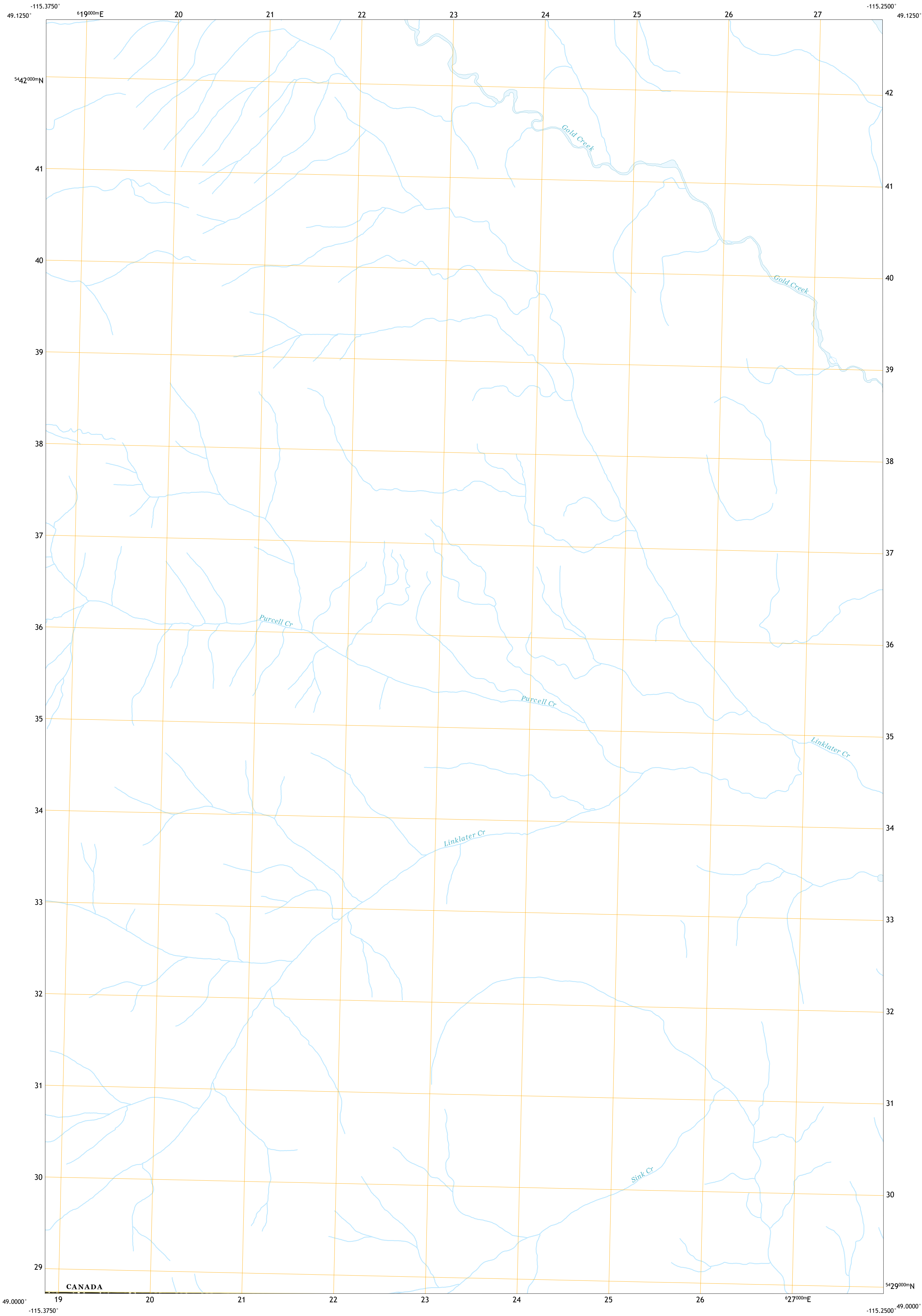




U.S. DEPARTMENT OF THE INTERIOR  
U.S. GEOLOGICAL SURVEY



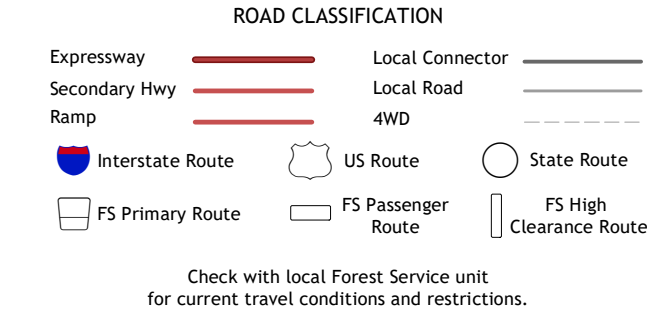
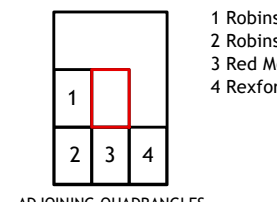
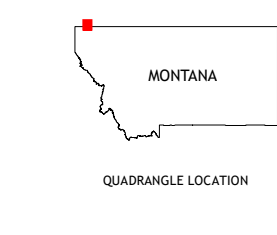
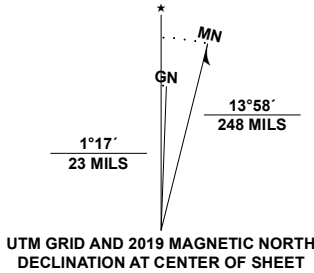
RED MOUNTAIN OE N QUADRANGLE  
MONTANA - LINCOLN COUNTY  
7.5-MINUTE SERIES



Produced by the United States Geological Survey

North American Datum of 1983 (NAD83)  
World Geodetic System of 1984 (WGS84), Projection and  
1 000-meter grid: Universal Transverse Mercator, Zone 11U  
This map is not a legal document. Boundaries may be  
generalized for this map scale. Private lands within government  
reservations may not be shown. Obtain permission before  
entering private lands.

Imagery.....	U.S. Census Bureau	Not Available
Roads.....	U.S. Forest Service	Not Available
Roads within US Forest Service Lands.....	FSTopo Data	Not Available
Names.....	GNIS	Not Available
Hydrography.....	National Hydrography Dataset, 2011 - 2019	Not Available
Contours.....	National Elevation Dataset, 2000	Not Available
Boundaries.....	Multiple sources; see metadata file	2015
Public Land Survey System.....	BLM, 2018	2018
Wetlands.....	FWS National Wetlands Inventory	Not Available



RED MOUNTAIN OE N, MT, BC  
2020

