

Produced by the United States Geological Survey North American Datum of 1983 (NAD83) World Geodetic System of 1984 (WGS84)...

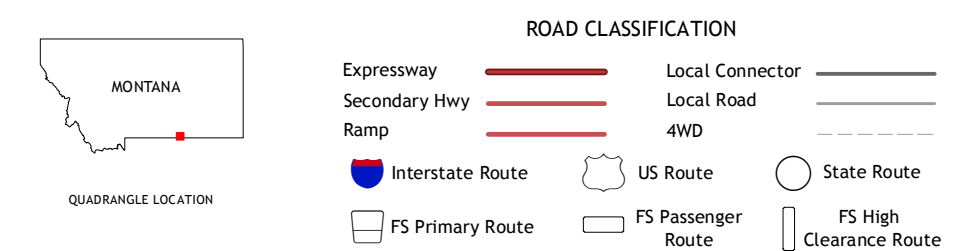
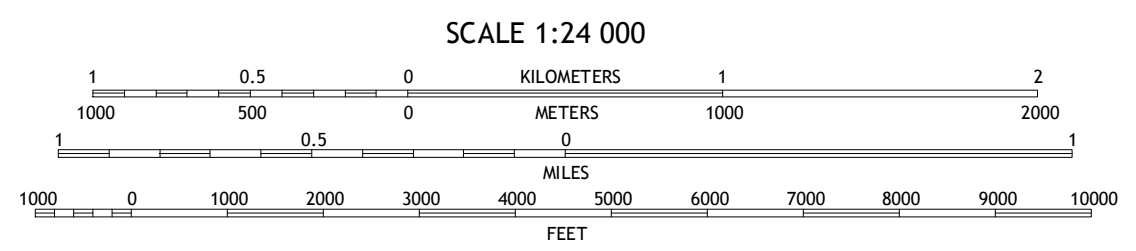
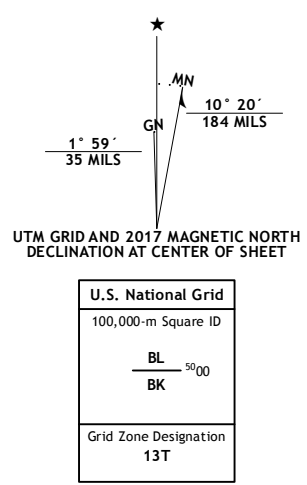


Table with 8 columns and 2 rows listing adjacent quadrangles: 1 Peyote Point, 2 Limestone Canyon, 3 Dry Soap Creek, 4 Bear Hole, 5 Willow Creek Dam SW, 6 Mexican Hill, 7 Boyd Ridge, 8 Bull Elk Park.

RED SPRINGS, MT-WY 2017

