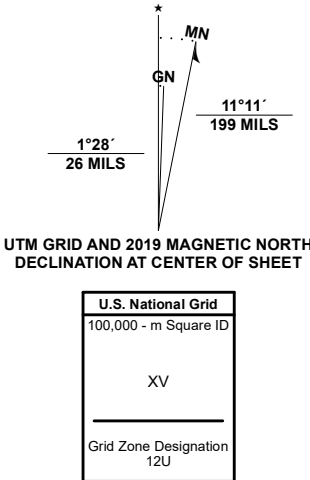


Produced by the United States Geological Survey

North American Datum of 1983 (NAD83)  
World Geodetic System of 1984 (WGS84), Projection and  
1 000-meter grid; Universal Transverse Mercator, Zone 12U  
This map is not a legal document. Boundaries may be  
generalized for this map scale. Private lands within government  
reservations may not be shown. Obtain permission before  
entering private lands.

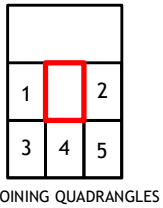
Imagery.....NAIP, September 2015 - January 2016  
Roads.....U.S. Census Bureau, 2016  
Names.....GNIS, 1980 - 2016  
Hydrography.....National Hydrography Dataset, 1999 - 2019  
Contours.....National Elevation Dataset, 2005  
Boundaries.....Multiple sources; see metadata file, 2015  
Public Land Survey System.....BLM, 2018  
Wetlands.....FWS National Wetlands Inventory 1986 - 1989



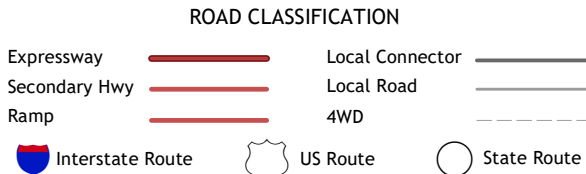
CONTOUR INTERVAL 10 FEET  
NORTH AMERICAN VERTICAL DATUM OF 1988  
This map was produced to conform with the  
National Geospatial Program US Topo Product Standard, 2011.  
A metadata file associated with this product is draft version 0.6.18



QUADRANGLE LOCATION



1 Richmond Reservoir NW  
2 Irvin Coulee  
3 Richmond Reservoir SW  
4 Richmond Reservoir  
5 Silver Bow Lake



RICHMOND RESERVOIR NE, MT, SK

2020

