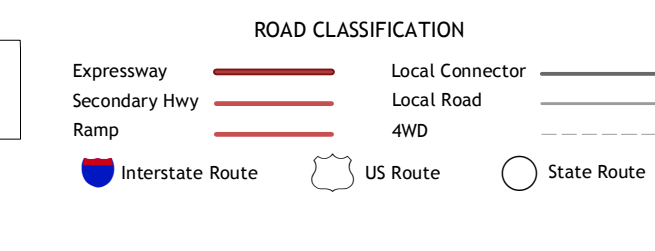
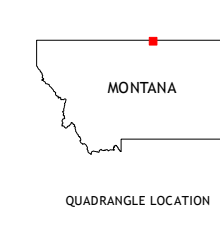
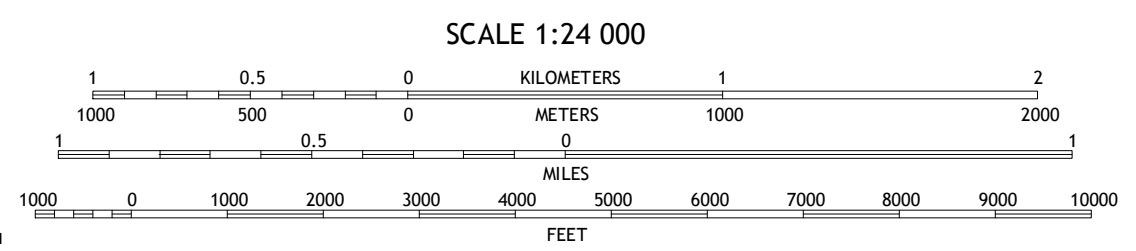
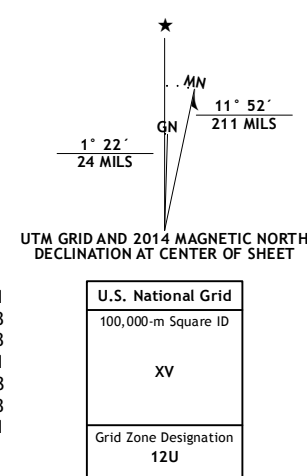


Produced by the United States Geological Survey North American Datum of 1983 (NAD83) World Geodetic System of 1984 (WGS84). Projection and 1 000-meter grid: Universal Transverse Mercator, Zone 12U 10 000-foot ticks: Montana Coordinate System of 1983

This map is not a legal document. Boundaries may be generalized for this map scale. Private lands within government reservations may not be shown. Obtain permission before entering private lands.



CONTOUR INTERVAL 10 FEET NORTH AMERICAN VERTICAL DATUM OF 1988 This map was produced to conform with the National Geospatial Program US Topo Product Standard, 2011. A metadata file associated with this product is draft version 0.6.16

ADJOINING QUADRANGLES

1	2	3
4	5	6
7	8	

1 North Chinook Reservoir NE OE N  
2 North Chinook Reservoir NE  
3 North Chinook Reservoir NE  
4 North Chinook Reservoir NE  
5 Richmond Reservoir NE  
6 North Chinook Reservoir  
7 Richmond Reservoir SW  
8 Richmond Reservoir

RICHMOND RESERVOIR NW, MT-SK 2014

