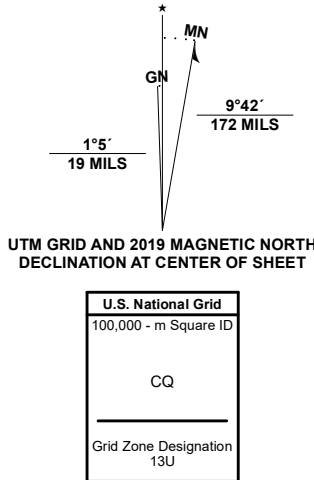


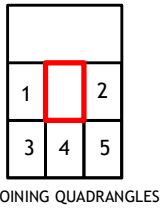
Produced by the United States Geological Survey

North American Datum of 1983 (NAD83)
World Geodetic System of 1984 (WGS84) - Projection and
1 000-meter grid/Universal Transverse Mercator, Zone 13U
This map is not a legal document. Boundaries may be
generalized for this map scale. Private lands within government
reservations may not be shown. Obtain permission before
entering private lands.

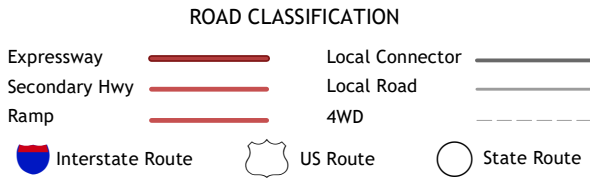
Imagery.....NAIP, October 2015 - January 2016
Roads.....U.S. Census Bureau, 2016
Names.....GNIS, 1980 - 2016
Hydrography.....National Hydrography Dataset, 2005 - 2019
Contours.....National Elevation Dataset, 2008
Boundaries.....Multiple sources; see metadata
Public Land Survey System.....BLM, 2015
Wetlands.....FWS National Wetlands Inventory, 1985



QUADRANGLE LOCATION



1 Coal Mine Creek East
2 Glass Hill
3 O'Juel Lake
4 Ophem
5 Glientana West



ROANWOOD, MT, SK
2020

