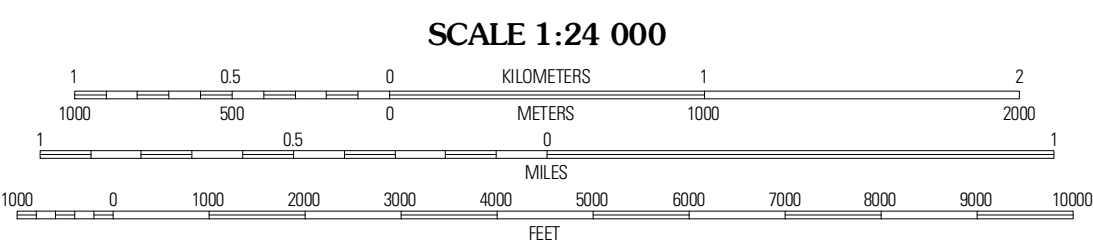
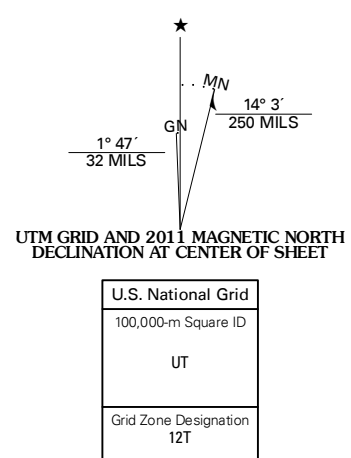


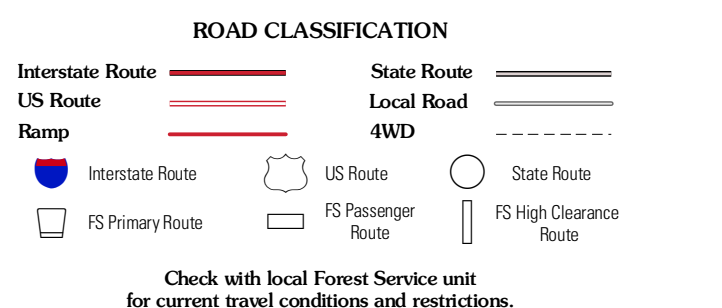
Produced by the United States Geological Survey
North American Datum of 1983 (NAD83)
Roads..... 6/2006-2010 Tele Atlas
Roads within US Forest Service Lands..... FSTopo Data
with limited Forest Service updates, 2009
Names..... GNIS, 2010
Hydrography..... National Hydrography Dataset, 2009
Contours..... National Elevation Dataset, 2001
Boundaries..... Census, IBWC, IBC, USGS, 1972 - 2010



QUADRANGLE LOCATION

Seelye Lake West	Seelye Lake East	Merrill Mountain
Belmont Point	Salmon Lake	Woodworth
Potomac	Greenough	Bata Mountain

ADJOINING 7.5 QUADRANGLES



SALMON LAKE, MT
2011

CONTOUR INTERVAL 40 FEET
NORTH AMERICAN VERTICAL DATUM OF 1988
This map was produced to conform with version 0.5.10 of the USGS US Topo Product Standard.
A metadata file associated with this product is draft version 0.5.16