

Produced by the United States Geological Survey
North American Datum of 1983 (NAD83)
World Geodetic System of 1984 (WGS84). Projection and 1 000-meter grid: Universal Transverse Mercator, Zone 12T
10 000-foot ticks: Montana Coordinate System of 1983

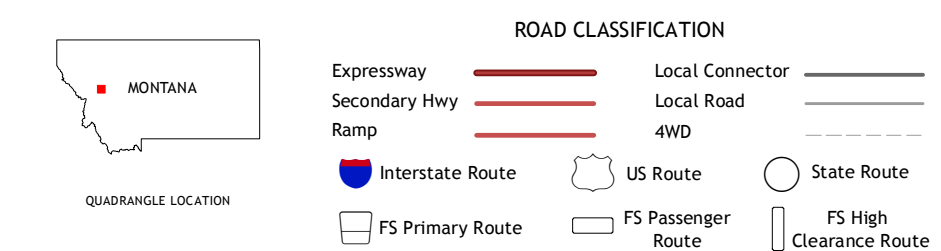
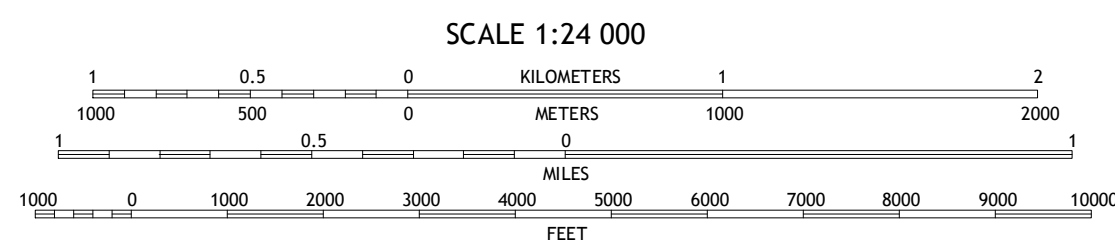



Table with 2 columns: ADJOINING QUADRANGLES (1-8) and corresponding location names (1-8).

Check with local Forest Service unit for current travel conditions and restrictions.

SALMON LAKE, MT 2017

