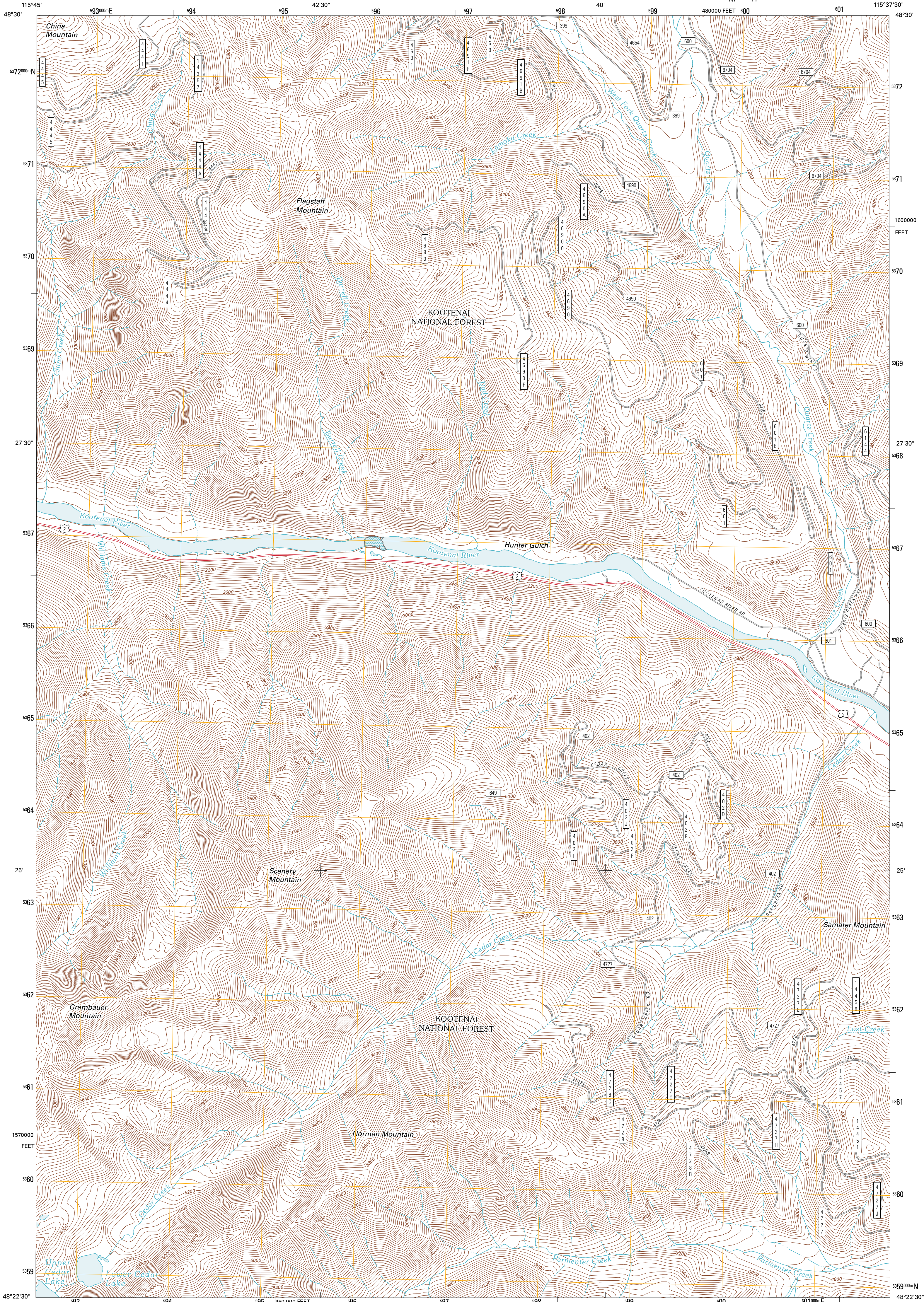




U.S. DEPARTMENT OF THE INTERIOR  
U. S. GEOLOGICAL SURVEY

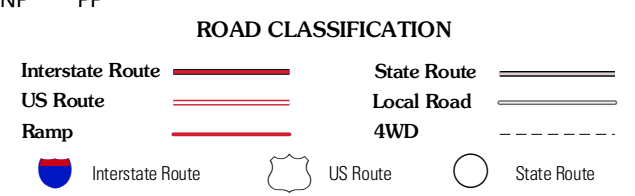
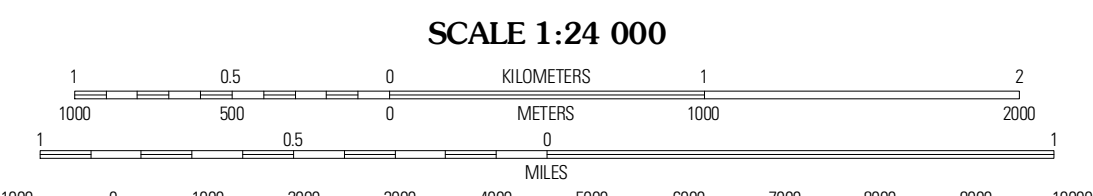
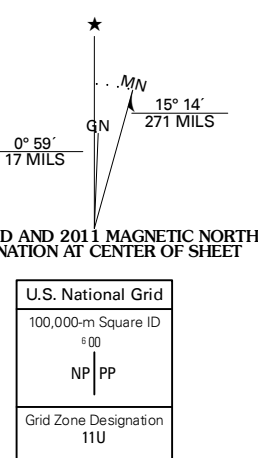


SCENERY MOUNTAIN QUADRANGLE  
MONTANA-LINCOLN CO.  
7.5-MINUTE SERIES



Produced by the United States Geological Survey  
North American Datum of 1983 (NAD83)  
World Geodetic System of 1984 (WGS84). Projection and  
1000-meter grid: Universal Transverse Mercator, Zone 11U  
10 000-foot ticks: Montana Coordinate System of 1983

Imagery.....N.A.P. July 2009 - August 2009  
Roads.....©2006-2010 Tele Atlas  
Roads within US Forest Service Lands.....FSTopo Data  
with limited Forest Service updates, 2009  
Names.....©2006-2010 Tele Atlas  
Hydrography.....National Hydrography Dataset, 2009  
Contours.....National Elevation Dataset, 2003  
Boundaries.....Census, IBWC, IBC, USGS, 1972 - 2010



QUADRANGLE LOCATION

Palpit Mountain	Turner Mountain	Gold Hill
Kootenai Falls	Scenery Mountain	Libby
Crowell Mountain	Treasure Mountain	Little Hoodoo Mountain

ADJOINING 7.5' QUADRANGLES

Check with local Forest Service unit  
for current travel conditions and restrictions.

SCENERY MOUNTAIN, MT  
2011