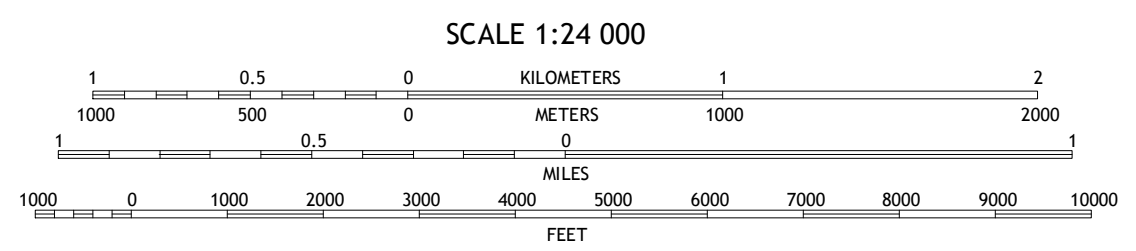
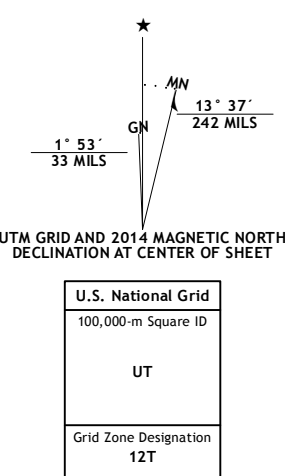


Produced by the United States Geological Survey North American Datum of 1983 (NAD83) World Geodetic System of 1984 (WGS84). Projection and 1000-meter grid: Universal Transverse Mercator, Zone 12T 10 000-foot ticks: Montana Coordinate System of 1983

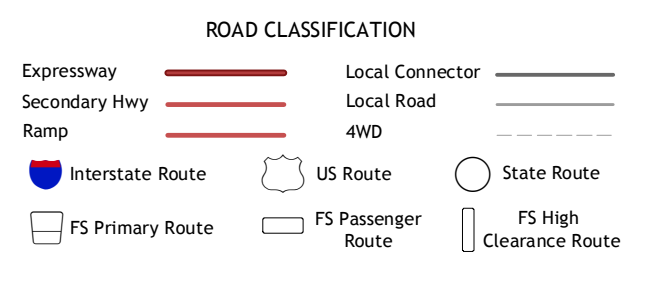
This map is not a legal document. Boundaries may be generalized for this map scale. Private lands within government reservations may not be shown. Obtain permission before entering private lands.

Imagery: NAIP, September 2011 HERE, ©2013 Roads within US Forest Service Lands: FSTopo Data with limited Forest Service updates, 2013 Names: National Hydrography Dataset, 2011 Contours: National Elevation Dataset, 2001 Boundaries: Multiple sources; see metadata file 1972 - 2013 Public Land Survey System. BLM, 2011



CONTOUR INTERVAL 20 FEET NORTH AMERICAN VERTICAL DATUM OF 1988 This map was produced to conform with the National Geospatial Program US Topo Product Standard, 2011. A metadata file associated with this product is draft version 0.6.16

Table with 3 columns and 3 rows showing adjacent quadrangles: 1 Lake Marshall, 2 Lake Inez, 3 Morrell Lake, 4 Upper Jocko Lake, 5 Seeley Lake East, 6 Gold Creek Peak, 7 Belmont Point, 8 Salmon Lake



Check with local Forest Service unit for current travel conditions and restrictions.

