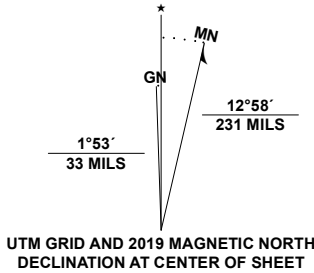


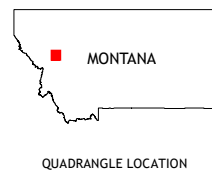
Produced by the United States Geological Survey

North American Datum of 1983 (NAD83)
World Geodetic System of 1984 (WGS84). Projection and
1 000-meter grid: Universal Transverse Mercator, Zone 12T
This map is not a legal document. Boundaries may be
generalized for this map scale. Private lands within government
reservations may not be shown. Obtain permission before
entering private lands.

Imagery.....NAIP, October 2015 - January 2016
Roads.....U.S. Census Bureau 2016
Roads within US Forest Service Lands.....FSTopo Data
with Limited Forest Service updates, 2013 - 2017
Names.....GNS, Not Available
Hydrography.....National Hydrography Dataset, 2002 - 2019
Contours.....National Elevation Dataset, 2001
Boundaries.....Multiple sources: see metadata file 2018, 2019
Public Land Survey System.....BLM, 2018
Wetlands.....FWS National Wetlands Inventory 1984 - 2005

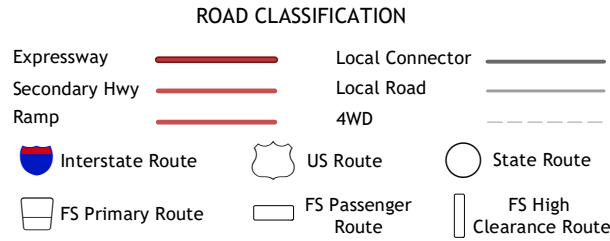


CONTOUR INTERVAL 20 FEET
NORTH AMERICAN VERTICAL DATUM OF 1988
This map was produced to conform with the
National Geospatial Program US Topo Product Standard, 2011.
A metadata file associated with this product is draft version 0.6.18



1	2	3
4	5	6
7	8	9

1 Lake Marshall
2 Lake Inez
3 Morrell Lake
4 Upper Jocko Lake
5 Seeley Lake East
6 Gold Creek Peak
7 Belmont Point
8 Salmon Lake



Check with local Forest Service unit
for current travel conditions and restrictions.

SEELEY LAKE WEST, MT
2020

